

THE CORNWALL COUNCIL (LANGARTH GARDEN VILLAGE, THREEMILESTONE) COMPULSORY PURCHASE ORDER 2022

**The Town and Country Planning Act 1990
and the Acquisition of Land Act 1981
and the Local Government (Miscellaneous Provisions) Act 1976**


The Cornwall Council (in this order called "the acquiring authority") makes the following order-

1. Subject to the provisions of this order, the acquiring authority is under section 226(1)(a) of the Town and Country Planning Act 1990 and section 13 of the Local Government (Miscellaneous Provisions) Act 1976 hereby authorised to purchase compulsorily the land and the new rights over land described in paragraph 2 for the purposes of supporting the delivery of a residential led development on land at Threemilestone, Cornwall comprising a mix of uses including new dwellings, local centres, educational facilities, commercial floorspace, open space, health centre, public realm and community farm/allotments together with the delivery of a new central access road with cycle lanes, utility supplies, access junction arrangements onto the A390, new junctions to quiet lanes, energy centre and park and ride extension.
2. (1) The land authorised to be purchased compulsorily under this order is the land described in the Schedule and delineated and shown edged red and coloured pink on a map prepared in duplicate, sealed with the common seal of the acquiring authority and marked "Map referred to in the Cornwall Council (Langarth Garden Village, Threemilestone) Compulsory Purchase Order 2022".

(2) The new rights to be purchased compulsorily over land under this order are described in the Schedule and the land is shown edged in red and coloured blue on the said map.

The Common Seal of **THE
CORNWALL COUNCIL** was hereunto

affixed in the presence of:



Authorised Signatory



Date: 4th November 2022



067741

The Secretary of State for Housing, Communities and
Local Government confirms the above Order.

Signed by authority of the Secretary of State

Z H R Hill BA(Hons) DipBldgCons(RICS) MRTPI IHBC







Inspector

6 December 2024

THE CORNWALL COUNCIL (LANGARTH GARDEN VILLAGE, THREEMILESTONE) COMPULSORY PURCHASE ORDER 2022

SCHEDULE

Table 1

| Number on map (1) | Extent, description and situation of the land (2) | Qualifying persons under section 12(2)(a) of the Acquisition of Land Act 1981 – name and address (3) | | | |
|-------------------|--|--|----------------------------|---|--|
| | | Owners or reputed owners | Lessees or reputed lessees | Tenants or reputed tenants (other than lessees) | Occupiers |
| 5 | <p>All interests other than those already owned by the Acquiring Authority in, approximately 159379.5 square metres of agricultural land, woodland, hardstanding, building, hedgerows and public right of way (309/21/1) north of A390, Truro and pylons and overhead cables</p> <p>(Freehold - CL85703)</p> | <p>Cornwall Council County Hall Treyew Road Truro TR1 3AY</p> <p> (in respect of mines and minerals)</p> <p> (in respect of mines and minerals)</p> | - | <p> (in respect of part)</p> <p> (in respect of part)</p> | <p> (in respect of part)</p> <p> (in respect of part)</p> <p>Cornwall Council County Hall Treyew Road Truro TR1 3AY (in respect of public right of way)</p> <p>Wales & West Utilities Limited Wales & West House Spooner Close Coedkernew Newport NP10 8FZ</p> |



THE CORNWALL COUNCIL (LANGARTH GARDEN VILLAGE, THREEMILESTONE) COMPULSORY PURCHASE ORDER 2022

| Number on map (1) | Extent, description and situation of the land (2) | Qualifying persons under section 12(2)(a) of the Acquisition of Land Act 1981 – name and address (3) | | | |
|-------------------|---|--|----------------------------|---|---|
| | | Owners or reputed owners | Lessees or reputed lessees | Tenants or reputed tenants (other than lessees) | Occupiers |
| | | | | | (Co. Reg – 05046791) (in respect of apparatus) National Grid Electricity Distribution (South West) PLC Avonbank Feeder Road Bristol BS2 0TB (Co. Reg – 02366894) (in respect of apparatus) |
| 6 | The right for the Acquiring Authority, its lessees, licensees, successors in title, assigns and those authorised by any of these to construct and keep temporary structures on the land in order to carry out surface water drainage works on the Acquiring Authority's land and the right to enter and remain on such land with plant, machinery, equipment and materials for those purposes and the right to drain surface water onto and through such land through the drainage structures at the Acquiring Authority's land in, approximately 299.6 square metres of watercourse north of West Langarth Farm, Truro | | - | - | |

THE CORNWALL COUNCIL (LANGARTH GARDEN VILLAGE, THREEMILESTONE) COMPULSORY PURCHASE ORDER 2022

| Number on map (1) | Extent, description and situation of the land (2) | Qualifying persons under section 12(2)(a) of the Acquisition of Land Act 1981 – name and address (3) | | | |
|-------------------|---|--|----------------------------|---|--|
| | | Owners or reputed owners | Lessees or reputed lessees | Tenants or reputed tenants (other than lessees) | Occupiers |
| | (Freehold - CL304309) | | | | |
| 7 | <p>The right for the Acquiring Authority, its lessees, licensees, successors in title, assigns and those authorised by any of these to construct and keep temporary structures on the land in order to carry out surface water drainage works on the Acquiring Authority's land and the right to enter and remain on such land with plant, machinery, equipment and materials for those purposes and the right to drain surface water onto and through such land through the drainage structures at the Acquiring Authority's land in, approximately 1671.8 square metres of watercourse north east of West Langarth Farm, Truro and overhead cables</p> <p>(Freehold - CL304309)</p> | | - | - | <p>Wales & West Utilities Limited Wales & West House Spooner Close Coedkernew Newport NP10 8FZ (Co. Reg – 05046791) (in respect of apparatus)</p> <p>National Grid Electricity Distribution (South West) PLC Avonbank Feeder Road Bristol BS2 0TB (Co. Reg – 02366894) (in respect of apparatus)</p> |

THE CORNWALL COUNCIL (LANGARTH GARDEN VILLAGE, THREEMILESTONE) COMPULSORY PURCHASE ORDER 2022

| Number on map (1) | Extent, description and situation of the land (2) | Qualifying persons under section 12(2)(a) of the Acquisition of Land Act 1981 – name and address (3) | | | |
|-------------------|---|---|----------------------------|---|--|
| | | Owners or reputed owners | Lessees or reputed lessees | Tenants or reputed tenants (other than lessees) | Occupiers |
| 10 | <p>All interests other than those already owned by the Acquiring Authority in, approximately 4786.6 square metres of residential property and garden known as West Langarth Farm, Penstraze, Chacewater, Truro, TR4 8PH and pylons and overhead cables</p> <p>(Freehold – CL130156)</p> | <p>Cornwall Council County Hall Treyew Road Truro TR1 3AY</p> <p> (in respect of mines and minerals)</p> <p> (in respect of mines and minerals)</p> | - | - | <p>Cornwall Council County Hall Treyew Road Truro TR1 3AY</p> <p>National Grid Electricity Distribution (South West) PLC Avonbank Feeder Road Bristol BS2 0TB (Co. Reg – 02366894) (in respect of apparatus)</p> |
| 15 | <p>All interests other than those already owned by the Acquiring Authority in, approximately 1162.5 square metres of verge and shrubbery north of A390, Truro</p> <p>(Freehold - CL260514)</p> | <p>Cornwall Council County Hall Treyew Road Truro TR1 3AY</p> | - | - | <p>Cornwall Council County Hall Treyew Road Truro TR1 3AY</p> |
| 20 | <p>All interests other than those already owned by the Acquiring Authority in, approximately 2546.6 square metres grassland, shrubbery and woodland</p> | <p>Cornwall Council County Hall Treyew Road Truro</p> | - | - | <p>Cornwall Council County Hall Treyew Road Truro</p> |

THE CORNWALL COUNCIL (LANGARTH GARDEN VILLAGE, THREEMILESTONE) COMPULSORY PURCHASE ORDER 2022

| Number on map (1) | Extent, description and situation of the land (2) | Qualifying persons under section 12(2)(a) of the Acquisition of Land Act 1981 – name and address (3) | | | |
|-------------------|--|--|----------------------------|---|---|
| | | Owners or reputed owners | Lessees or reputed lessees | Tenants or reputed tenants (other than lessees) | Occupiers |
| | north of A390, Truro and pylons and overhead cables (Freehold – CL130158) | TR1 3AY | | | TR1 3AY National Grid Electricity Distribution (South West) PLC Avonbank Feeder Road Bristol BS2 0TB (Co. Reg – 02366894) (in respect of apparatus) |
| 25 | All interests other than those already owned by the Acquiring Authority in, approximately 146.9 square metres unnamed private track and verge north of A390, Truro and pylons and overhead cables (CL360325 - Freehold) | Cornwall Council County Hall Treyew Road Truro TR1 3AY Unregistered / Unknown (in respect of mines and minerals) | - | - | Cornwall Council County Hall Treyew Road Truro TR1 3AY National Grid Electricity Distribution (South West) PLC Avonbank Feeder Road Bristol BS2 0TB (Co. Reg – 02366894) (in respect of apparatus) |
| 30 | Number Not Used | - | - | - | - |
| 35 | All interests other than those already owned by the Acquiring Authority in, | Cornwall Council County Hall Treyew Road | - | - | Cornwall Council County Hall Treyew Road |

THE CORNWALL COUNCIL (LANGARTH GARDEN VILLAGE, THREEMILESTONE) COMPULSORY PURCHASE ORDER 2022

| Number on map (1) | Extent, description and situation of the land (2) | Qualifying persons under section 12(2)(a) of the Acquisition of Land Act 1981 – name and address (3) | | | |
|-------------------|--|---|----------------------------|---|---|
| | | Owners or reputed owners | Lessees or reputed lessees | Tenants or reputed tenants (other than lessees) | Occupiers |
| | approximately 613.9 square metres of public highway (A390), Truro (Freehold – Unregistered) | Truro TR1 3AY (as reputed owner in respect of subsoil to half width of highway) Unregistered / Unknown (in respect of subsoil to half width of highway) | | | Truro TR1 3AY (in respect of public highway) |
| 40 | All interests other than those already owned by the Acquiring Authority in, approximately 115.2 square metres of unnamed private track and verge north of A390, Truro (Freehold – CL259737) | Cornwall Council County Hall Treyew Road Truro TR1 3AY | - | - | Cornwall Council County Hall Treyew Road Truro TR1 3AY |
| 45 | All interests other than those already owned by the Acquiring Authority in, approximately 7086.9 square metres of verge, woodland and shrubbery north of A390, Truro and pylons and overhead cables (Freehold - CL259659) | Cornwall Council County Hall Treyew Road Truro TR1 3AY | - | - | Cornwall Council County Hall Treyew Road Truro TR1 3AY Wales & West Utilities Limited Wales & West House Spoooner Close Coedkernew Newport NP10 8FZ (Co. Reg – 05046791) |

THE CORNWALL COUNCIL (LANGARTH GARDEN VILLAGE, THREEMILESTONE) COMPULSORY PURCHASE ORDER 2022

| Number on map (1) | Extent, description and situation of the land (2) | Qualifying persons under section 12(2)(a) of the Acquisition of Land Act 1981 – name and address (3) | | | |
|-------------------|---|---|----------------------------|---|---|
| | | Owners or reputed owners | Lessees or reputed lessees | Tenants or reputed tenants (other than lessees) | Occupiers |
| | | | | | (in respect of apparatus) National Grid Electricity Distribution (South West) PLC Avonbank Feeder Road Bristol BS2 0TB (Co. Reg – 02366894) (in respect of apparatus) |
| 50 | All interests other than those already owned by the Acquiring Authority in, approximately 644.6 square metres of public highway (A390), Truro and pylons and overhead cables (Freehold – Unregistered) | Cornwall Council County Hall Treyew Road Truro TR1 3AY (as reputed owner in respect of subsoil to half width of highway) Unregistered / Unknown (in respect of subsoil to half width of highway) | - | - | Cornwall Council County Hall Treyew Road Truro TR1 3AY (in respect of public highway) Wales & West Utilities Limited Wales & West House Spooner Close Coedkernew Newport NP10 8FZ (Co. Reg – 05046791) (in respect of apparatus) National Grid Electricity Distribution (South West) PLC Avonbank Feeder Road |


THE CORNWALL COUNCIL (LANGARTH GARDEN VILLAGE, THREEMILESTONE) COMPULSORY PURCHASE ORDER 2022

| Number on map (1) | Extent, description and situation of the land (2) | Qualifying persons under section 12(2)(a) of the Acquisition of Land Act 1981 – name and address (3) | | | |
|-------------------|---|--|----------------------------|---|---|
| | | Owners or reputed owners | Lessees or reputed lessees | Tenants or reputed tenants (other than lessees) | Occupiers |
| | | | | | Bristol BS2 0TB (Co. Reg – 02366894) (in respect of apparatus) |
| 55 | All interests other than those already owned by the Acquiring Authority in, approximately 644.6 square metres of verge and public highway (A390), Truro and pylons and overhead cables (Freehold - CL259659) | Cornwall Council County Hall Treyew Road Truro TR1 3AY | - | - | Cornwall Council County Hall Treyew Road Truro TR1 3AY (in respect of public highway) Wales & West Utilities Limited Wales & West House Spooner Close Coedkernew Newport NP10 8FZ (Co. Reg – 05046791) (in respect of apparatus) National Grid Electricity Distribution (South West) PLC Avonbank Feeder Road Bristol BS2 0TB (Co. Reg – 02366894) (in respect of apparatus) |

THE CORNWALL COUNCIL (LANGARTH GARDEN VILLAGE, THREEMILESTONE) COMPULSORY PURCHASE ORDER 2022

| Number on map (1) | Extent, description and situation of the land (2) | Qualifying persons under section 12(2)(a) of the Acquisition of Land Act 1981 – name and address (3) | | | |
|-------------------|---|--|----------------------------|---|---|
| | | Owners or reputed owners | Lessees or reputed lessees | Tenants or reputed tenants (other than lessees) | Occupiers |
| 60 | <p>All interests other than those already owned by the Acquiring Authority in, approximately 5774.4 square metres of public highway (A390) and verge, Truro and pylons and overhead cables</p> <p>(Freehold – Part CL259616, Part Unregistered)</p> | <p>Cornwall Council County Hall Treyew Road Truro TR1 3AY (as owner of part)</p> <p>Cornwall Council County Hall Treyew Road Truro TR1 3AY (as reputed owner of subsoil to half width of highway)</p> <p>Unregistered / Unknown (in respect of subsoil to half width of highway)</p> | - | - | <p>Cornwall Council County Hall Treyew Road Truro TR1 3AY (in respect of public highway)</p> <p>Wales & West Utilities Limited Wales & West House Spooners Close Coedkernew Newport NP10 8FZ (Co. Reg – 05046791) (in respect of apparatus)</p> |
| 65 | <p>All interests other than those already owned by the Acquiring Authority in, approximately 5592.1 square metres of public highway (A390), woodland and verges, Truro</p> <p>(Freehold – CL259659)</p> | <p>Cornwall Council County Hall Treyew Road Truro TR1 3AY</p> | - | - | <p>Cornwall Council County Hall Treyew Road Truro TR1 3AY (in respect of public highway)</p> |
| 70 | <p>All interests other than those already owned by the Acquiring Authority in, approximately 5889.1 square metres</p> | <p>Cornwall Council County Hall Treyew Road</p> | - | - | <p>Cornwall Council County Hall Treyew Road</p> |

THE CORNWALL COUNCIL (LANGARTH GARDEN VILLAGE, THREEMILESTONE) COMPULSORY PURCHASE ORDER 2022

| Number on map (1) | Extent, description and situation of the land (2) | Qualifying persons under section 12(2)(a) of the Acquisition of Land Act 1981 – name and address (3) | | | |
|-------------------|---|--|----------------------------|---|--|
| | | Owners or reputed owners | Lessees or reputed lessees | Tenants or reputed tenants (other than lessees) | Occupiers |
| | of shrubbery and woodland north of A390, Truro (Freehold – CL327394) | Truro TR1 3AY | | | Truro TR1 3AY |
| 75 | All interests other than those already owned by the Acquiring Authority in, approximately 254136.2 square metres of agricultural land, hedgerows, woodland and public right of way (309/21/1) north of A390, Threemilestone, Truro and pylon and overhead cables (Freehold – CL202018) | Cornwall Council County Hall Treyew Road Truro TR1 3AY  (in respect of mines and minerals) | - | - | Cornwall Council County Hall Treyew Road Truro TR1 3AY (in respect of a public right of way) National Grid Electricity Distribution (South West) PLC Avonbank Feeder Road Bristol BS2 0TB (Co. Reg – 02366894) (in respect of pylons and apparatus) |

THE CORNWALL COUNCIL (LANGARTH GARDEN VILLAGE, THREEMILESTONE) COMPULSORY PURCHASE ORDER 2022

| Number on map (1) | Extent, description and situation of the land (2) | Qualifying persons under section 12(2)(a) of the Acquisition of Land Act 1981 – name and address (3) | | | |
|-------------------|---|--|----------------------------|---|---|
| | | Owners or reputed owners | Lessees or reputed lessees | Tenants or reputed tenants (other than lessees) | Occupiers |
| 80 | All interests other than those already owned by the Acquiring Authority in, approximately 25 square metres of public highway (A390) and verge, Truro (Freehold – Unregistered) | Unregistered / Unknown (as reputed owner to half width) Unregistered / Unknown (in respect of subsoil to half width of highway) | - | - | Cornwall Council County Hall Treyew Road Truro TR1 3AY (in respect of public highway) |
| 85 | All interests other than those already owned by the Acquiring Authority in, approximately 184.7 square metres of unnamed private track, public right of way (309/21/1) and verge, north of A390, Truro (Freehold – Unregistered) | Unregistered / Unknown | - | - | Cornwall Council County Hall Treyew Road Truro TR1 3AY (in respect of public right of way) |
| 86 | All interests other than those already owned by the Acquiring Authority in, approximately 511.8 square metres of unnamed private track, public right | Unregistered / Unknown | - | - | Cornwall Council County Hall Treyew Road Truro TR1 3AY (in respect of public right of way) |

THE CORNWALL COUNCIL (LANGARTH GARDEN VILLAGE, THREEMILESTONE) COMPULSORY PURCHASE ORDER 2022

| Number on map (1) | Extent, description and situation of the land (2) | Qualifying persons under section 12(2)(a) of the Acquisition of Land Act 1981 – name and address (3) | | | |
|-------------------|--|--|----------------------------|---|--|
| | | Owners or reputed owners | Lessees or reputed lessees | Tenants or reputed tenants (other than lessees) | Occupiers |
| | of way (309/21/1) and verge, north of A390, Truro (Freehold – Unregistered) | | | | |
| 90 | All interests other than those already owned by the Acquiring Authority in, approximately 4274.9 square metres of public highway (A390) and verge, Truro (Freehold – CL259646) | Cornwall Council County Hall Treyew Road Truro TR1 3AY | - | - | Cornwall Council County Hall Treyew Road Truro TR1 3AY (in respect of public highway) |
| 95 | All interests other than those already owned by the Acquiring Authority in, approximately 348.4 square metres of verge north of A390, Threemilestone, Truro (Freehold – CL259646) | Cornwall Council County Hall Treyew Road Truro TR1 3AY | - | - | Cornwall Council County Hall Treyew Road Truro TR1 3AY |
| 100 | All interests other than those already owned by the Acquiring Authority in, approximately 216.2 square metres of shrubbery north of A390, Threemilestone, Truro (Freehold - CL281899) | Cornwall Council County Hall Treyew Road Truro TR1 3AY | - | - | Cornwall Council County Hall Treyew Road Truro TR1 3AY |

THE CORNWALL COUNCIL (LANGARTH GARDEN VILLAGE, THREEMILESTONE) COMPULSORY PURCHASE ORDER 2022

| Number on map (1) | Extent, description and situation of the land (2) | Qualifying persons under section 12(2)(a) of the Acquisition of Land Act 1981 – name and address (3) | | | |
|-------------------|---|---|----------------------------|---|--|
| | | Owners or reputed owners | Lessees or reputed lessees | Tenants or reputed tenants (other than lessees) | Occupiers |
| 105 | All interests other than those already owned by the Acquiring Authority in, approximately 1120.9 square metres of shrubbery north of A390, Threemilestone, Truro and pylon and overhead cables (Freehold - CL357203) | Cornwall Council County Hall Treyew Road Truro TR1 3AY | - | - | Cornwall Council County Hall Treyew Road Truro TR1 3AY National Grid Electricity Distribution (South West) PLC Avonbank Feeder Road Bristol BS2 0TB (Co. Reg – 02366894) (in respect of apparatus) |
| 110 | All interests other than those already owned by the Acquiring Authority in, approximately 605.2 square metres of verge north of A390, Threemilestone, Truro (Freehold – CL259634) | Cornwall Council County Hall Treyew Road Truro TR1 3AY | - | - | Cornwall Council County Hall Treyew Road Truro TR1 3AY |
| 115 | All interests other than those already owned by the Acquiring Authority in, approximately 576.3 square metres of public highway (A390) and verge, Truro (Freehold – Unregistered) | Cornwall Council County Hall Treyew Road Truro TR1 3AY (as reputed owner in respect of subsoil to half width of highway) | - | - | Cornwall Council County Hall Treyew Road Truro TR1 3AY (in respect of public highway) |

THE CORNWALL COUNCIL (LANGARTH GARDEN VILLAGE, THREEMILESTONE) COMPULSORY PURCHASE ORDER 2022

| Number on map (1) | Extent, description and situation of the land (2) | Qualifying persons under section 12(2)(a) of the Acquisition of Land Act 1981 – name and address (3) | | | |
|-------------------|---|--|----------------------------|---|--|
| | | Owners or reputed owners | Lessees or reputed lessees | Tenants or reputed tenants (other than lessees) | Occupiers |
| | | Unregistered / Unknown (in respect of subsoil beneath public highway) | | | |
| 120 | All interests other than those already owned by the Acquiring Authority in, approximately 4293.3 square metres of public highway (A390) and verge, Truro and overhead cables (Freehold – Unregistered) | Cornwall Council County Hall Treyew Road Truro TR1 3AY (as reputed owner in respect of subsoil to half width of highway) Unregistered / Unknown (in respect of subsoil beneath public highway) | - | - | Cornwall Council County Hall Treyew Road Truro TR1 3AY (in respect of public highway) National Grid Electricity Distribution (South West) PLC Avonbank Feeder Road Bristol BS2 0TB (Co. Reg – 02366894) (in respect of apparatus) |
| 125 | All interests other than those already owned by the Acquiring Authority in, approximately 31 square metres of public highway (A390), Truro (Freehold – Unregistered) | Unregistered / Unknown Unregistered / Unknown (in respect of subsoil beneath public highway) | - | - | Cornwall Council County Hall Treyew Road Truro TR1 3AY (in respect of public highway) |
| 126 | All interests other than those already owned by the Acquiring Authority in, | Unregistered / Unknown | - | - | Unregistered / Unknown |


THE CORNWALL COUNCIL (LANGARTH GARDEN VILLAGE, THREEMILESTONE) COMPULSORY PURCHASE ORDER 2022

| Number on map (1) | Extent, description and situation of the land (2) | Qualifying persons under section 12(2)(a) of the Acquisition of Land Act 1981 – name and address (3) | | | |
|-------------------|--|---|----------------------------|---|--|
| | | Owners or reputed owners | Lessees or reputed lessees | Tenants or reputed tenants (other than lessees) | Occupiers |
| | approximately 9 square metres of verge south of A390, Truro | | | | |
| 130 | All interests other than those already owned by the Acquiring Authority in, approximately 25826.3 square metres of agricultural land north of A390, Threemilestone, Truro and overhead cables (Freehold – CL279969) | Cornwall Council County Hall Treyew Road Truro TR1 3AY | - | - | Cornwall Council County Hall Treyew Road Truro TR1 3AY National Grid Electricity Distribution (South West) PLC Avonbank Feeder Road Bristol BS2 0TB (Co. Reg – 02366894) (in respect of apparatus) |
| 135 | All interests other than those already owned by the Acquiring Authority in, approximately 679.8 square metres of public highway (A390) and verge, Truro and overhead cables (Freehold – Unregistered) | Cornwall Council County Hall Treyew Road Truro TR1 3AY (as reputed owner in respect of subsoil to half width of highway) Unregistered / Unknown (in respect of subsoil beneath public highway) | - | - | Cornwall Council County Hall Treyew Road Truro TR1 3AY (in respect of public highway) National Grid Electricity Distribution (South West) PLC Avonbank Feeder Road Bristol BS2 0TB |




THE CORNWALL COUNCIL (LANGARTH GARDEN VILLAGE, THREEMILESTONE) COMPULSORY PURCHASE ORDER 2022

| Number on map (1) | Extent, description and situation of the land (2) | Qualifying persons under section 12(2)(a) of the Acquisition of Land Act 1981 – name and address (3) | | | |
|-------------------|--|--|----------------------------|---|--|
| | | Owners or reputed owners | Lessees or reputed lessees | Tenants or reputed tenants (other than lessees) | Occupiers |
| | | | | | (Co. Reg – 02366894) (in respect of apparatus) |
| 140 | All interests other than those already owned by the Acquiring Authority in, approximately 904.7 square metres of verge at A390, Threemilestone, Truro and pylon and overhead cables (Freehold – CL259646) | Cornwall Council County Hall Treyew Road Truro TR1 3AY | - | - | Cornwall Council County Hall Treyew Road Truro TR1 3AY National Grid Electricity Distribution (South West) PLC Avonbank Feeder Road Bristol BS2 0TB (Co. Reg – 02366894) (in respect of apparatus) |
| 145 | All interests other than those already owned by the Acquiring Authority in, approximately 781.2 square metres of verge at A390, Threemilestone, Truro and overhead cables (Freehold - CL259634) | Cornwall Council County Hall Treyew Road Truro TR1 3AY | - | - | Cornwall Council County Hall Treyew Road Truro TR1 3AY National Grid Electricity Distribution (South West) PLC Avonbank Feeder Road Bristol BS2 0TB (Co. Reg – 02366894) |

THE CORNWALL COUNCIL (LANGARTH GARDEN VILLAGE, THREEMILESTONE) COMPULSORY PURCHASE ORDER 2022

| Number on map (1) | Extent, description and situation of the land (2) | Qualifying persons under section 12(2)(a) of the Acquisition of Land Act 1981 – name and address (3) | | | |
|-------------------|--|--|----------------------------|---|--|
| | | Owners or reputed owners | Lessees or reputed lessees | Tenants or reputed tenants (other than lessees) | Occupiers |
| | | | | | (in respect of apparatus) |
| 150 | All interests other than those already owned by the Acquiring Authority in, approximately 458.6 square metres of verge at A390, Threemilestone, Truro (Freehold - CL260505) | Cornwall Council County Hall Treyew Road Truro TR1 3AY | - | - | Cornwall Council County Hall Treyew Road Truro TR1 3AY |
| 155 | All interests other than those already owned by the Acquiring Authority in, approximately 621.2 square metres of hedgerow and trees north of A390, Threemilestone, Truro and pylons and overhead cables (Freehold - CL281900) | Cornwall Council County Hall Treyew Road Truro TR1 3AY | - | - | Cornwall Council County Hall Treyew Road Truro TR1 3AY National Grid Electricity Distribution (South West) PLC Avonbank Feeder Road Bristol BS2 0TB (Co. Reg – 02366894) (in respect of apparatus) |
| 160 | All interests other than those already owned by the Acquiring Authority in, approximately 2371.2 square metres of public highway (A390) and verge, |  | - | - | Cornwall Council County Hall Treyew Road Truro TR1 3AY (in respect of public highway) |


THE CORNWALL COUNCIL (LANGARTH GARDEN VILLAGE, THREEMILESTONE) COMPULSORY PURCHASE ORDER 2022

| Number on map (1) | Extent, description and situation of the land (2) | Qualifying persons under section 12(2)(a) of the Acquisition of Land Act 1981 – name and address (3) | | | |
|-------------------|--|---|----------------------------|---|---|
| | | Owners or reputed owners | Lessees or reputed lessees | Tenants or reputed tenants (other than lessees) | Occupiers |
| | Threemilestone, Truro and pylon and overhead cables (Freehold – Unregistered) | (as reputed owner of subsoil to half width of highway)  (as reputed owner of subsoil to half width of highway)  (as reputed owner of subsoil to half width of highway) Unregistered / Unknown (in respect of subsoil beneath public highway) | | | National Grid Electricity Distribution (South West) PLC Avonbank Feeder Road Bristol BS2 0TB (Co. Reg – 02366894) (in respect of apparatus) |
| 161 | All interests other than those already owned by the Acquiring Authority in, |  | - | - | Cornwall Council County Hall Treyew Road Truro |



THE CORNWALL COUNCIL (LANGARTH GARDEN VILLAGE, THREEMILESTONE) COMPULSORY PURCHASE ORDER 2022

| Number on map (1) | Extent, description and situation of the land (2) | Qualifying persons under section 12(2)(a) of the Acquisition of Land Act 1981 – name and address (3) | | | |
|-------------------|---|---|----------------------------|---|--|
| | | Owners or reputed owners | Lessees or reputed lessees | Tenants or reputed tenants (other than lessees) | Occupiers |
| | approximately 39.8 square metres of public highway (A390), Truro (Freehold – Unregistered) | <p>[REDACTED] (as reputed owner of subsoil to half width of highway)</p> <p>[REDACTED] (as reputed owner of subsoil to half width of highway)</p> <p>[REDACTED] (as reputed owner of subsoil to half width of highway)</p> <p>Unregistered / Unknown (in respect of subsoil beneath public highway)</p> | | | <p>TR1 3AY (in respect of public highway)</p> <p>National Grid Electricity Distribution (South West) PLC Avonbank Feeder Road Bristol BS2 0TB (Co. Reg – 02366894) (in respect of apparatus)</p> |
| 162 | All interests other than those already owned by the Acquiring Authority in, | Unregistered / Unknown | - | - | Cornwall Council County Hall Treyew Road |

THE CORNWALL COUNCIL (LANGARTH GARDEN VILLAGE, THREEMILESTONE) COMPULSORY PURCHASE ORDER 2022

| Number on map (1) | Extent, description and situation of the land (2) | Qualifying persons under section 12(2)(a) of the Acquisition of Land Act 1981 – name and address (3) | | | |
|-------------------|---|--|----------------------------|---|---|
| | | Owners or reputed owners | Lessees or reputed lessees | Tenants or reputed tenants (other than lessees) | Occupiers |
| | approximately 24.4 square metres of public highway (A390), Truro (Freehold – Unregistered) | (as reputed owner in respect of subsoil to half width of highway) Unregistered / Unknown (in respect of subsoil beneath public highway) | | | Truro TR1 3AY (in respect of public highway) National Grid Electricity Distribution (South West) PLC Avonbank Feeder Road Bristol BS2 0TB (Co. Reg – 02366894) (in respect of apparatus) |
| 165 | All interests other than those already owned by the Acquiring Authority in, approximately 18201.6 square metres of agricultural land, residential property, garden and private road known as The Willows, West Langarth, Threemilestone, Truro, TR4 9AN and pylons and overhead cables (Freehold - CL191783) | Cornwall Council County Hall Treyew Road Truro TR1 3AY  (in respect of mines and minerals) | - | - | Cornwall Council County Hall Treyew Road Truro TR1 3AY National Grid Electricity Distribution (South West) PLC Avonbank Feeder Road Bristol BS2 0TB (Co. Reg – 02366894) (in respect of apparatus) |






THE CORNWALL COUNCIL (LANGARTH GARDEN VILLAGE, THREEMILESTONE) COMPULSORY PURCHASE ORDER 2022

| Number on map (1) | Extent, description and situation of the land (2) | Qualifying persons under section 12(2)(a) of the Acquisition of Land Act 1981 – name and address (3) | | | |
|-------------------|--|--|----------------------------|---|--|
| | | Owners or reputed owners | Lessees or reputed lessees | Tenants or reputed tenants (other than lessees) | Occupiers |
| 166 | <p>The right for the Acquiring Authority, its lessees, licensees, successors in title, assigns and those authorised by any of these to construct and keep temporary structures on the land in order to carry out surface water drainage works on the Acquiring Authority's land and the right to enter and remain on such land with plant, machinery, equipment and materials for those purposes and the right to drain surface water onto and through such land through the drainage structures at the Acquiring Authority's land in, approximately 306.8 square metres of watercourse south east of Little Regarded Farm, Truro</p> <p>(Freehold - CL247225)</p> |  | - | - |  |
| 167 | <p>The right for the Acquiring Authority, its lessees, licensees, successors in title, assigns and those authorised by any of these to construct and keep temporary structures on the land in order to carry out surface water drainage works on the Acquiring Authority's land and the right to enter and remain on such land with plant, machinery, equipment and materials</p> | <p>Maurice Crouch (Growers) Limited 12/13 The Crescent Wisbech PE13 1EH (Co. Reg - 00390616)</p> | - | - | <p>Maurice Crouch (Growers) Limited 12/13 The Crescent Wisbech PE13 1EH (Co. Reg - 00390616)</p> |



THE CORNWALL COUNCIL (LANGARTH GARDEN VILLAGE, THREEMILESTONE) COMPULSORY PURCHASE ORDER 2022

| Number on map (1) | Extent, description and situation of the land (2) | Qualifying persons under section 12(2)(a) of the Acquisition of Land Act 1981 – name and address (3) | | | |
|-------------------|---|--|----------------------------|---|--|
| | | Owners or reputed owners | Lessees or reputed lessees | Tenants or reputed tenants (other than lessees) | Occupiers |
| | for those purposes and the right to drain surface water onto and through such land through the drainage structures at the Acquiring Authority's land in, approximately 39.4 square metres of watercourse north west of West Langarth Farmhouse, Truro (Freehold - CL239930) | | | | |
| 168 | The right for the Acquiring Authority, its lessees, licensees, successors in title, assigns and those authorised by any of these to construct and keep temporary structures on the land in order to carry out surface water drainage works on the Acquiring Authority's land and the right to enter and remain on such land with plant, machinery, equipment and materials for those purposes and the right to drain surface water onto and through such land through the drainage structures at the Acquiring Authority's land in, approximately 49 square metres of watercourse north | Unregistered / Unknown Cornwall Council County Hall Treyew Road Truro TR1 3AY (in respect of reputed riparian ownership) | - | - | Cornwall Council County Hall Treyew Road Truro TR1 3AY (in respect of reputed riparian ownership) |






THE CORNWALL COUNCIL (LANGARTH GARDEN VILLAGE, THREEMILESTONE) COMPULSORY PURCHASE ORDER 2022

| Number on map (1) | Extent, description and situation of the land (2) | Qualifying persons under section 12(2)(a) of the Acquisition of Land Act 1981 – name and address (3) | | | |
|-------------------|--|--|----------------------------|---|---|
| | | Owners or reputed owners | Lessees or reputed lessees | Tenants or reputed tenants (other than lessees) | Occupiers |
| | west of West Langarth Farmhouse, Truro (Freehold - Unregistered) | | | | |
| 180 | All interests other than those already owned by the Acquiring Authority in, approximately 6981 square metres of fishing ponds, woodland and hardstanding at Langarth, Threemilestone, Truro and pylon and overhead cables (Freehold - CL313317) | Cornwall Council County Hall Treyew Road Truro TR1 3AY  (in respect of mines and minerals) | - |   |   |

THE CORNWALL COUNCIL (LANGARTH GARDEN VILLAGE, THREEMILESTONE) COMPULSORY PURCHASE ORDER 2022

| Number on map (1) | Extent, description and situation of the land (2) | Qualifying persons under section 12(2)(a) of the Acquisition of Land Act 1981 – name and address (3) | | | |
|-------------------|---|--|----------------------------|---|---|
| | | Owners or reputed owners | Lessees or reputed lessees | Tenants or reputed tenants (other than lessees) | Occupiers |
| | | | |  Trustees of the Threemilestone Angling Club of Langarth Langarth Truro TR4 9AN (as occupiers in respect of an undocumented, alleged protected business tenancy under the Landlord and Tenant Act 1954 with ancillary rights and/or rights by prescription) |  Trustees of the Threemilestone Angling Club of Langarth Langarth Truro TR4 9AN (as occupiers in respect of an undocumented, alleged protected business tenancy under the Landlord and Tenant Act 1954 with ancillary rights and/or rights by prescription) |
| | | | | Trustees of the Threemilestone Angling Club of Langarth Langarth Truro TR4 9AN (as occupiers in respect of an undocumented, alleged protected business tenancy under the Landlord and Tenant Act 1954 with ancillary rights and/or rights by prescription) | National Grid Electricity Distribution (South West) PLC Avonbank Feed Road Bristol BS2 0TB (Co. Reg – 02366894) (in respect of apparatus) |
| | | | | | National Grid Telecoms Limited Avonbank Feeder Road |

THE CORNWALL COUNCIL (LANGARTH GARDEN VILLAGE, THREEMILESTONE) COMPULSORY PURCHASE ORDER 2022

| Number on map (1) | Extent, description and situation of the land (2) | Qualifying persons under section 12(2)(a) of the Acquisition of Land Act 1981 – name and address (3) | | | |
|-------------------|---|---|----------------------------|--|--|
| | | Owners or reputed owners | Lessees or reputed lessees | Tenants or reputed tenants (other than lessees) | Occupiers |
| | | | | and Tenant Act 1954 with ancillary rights and/or rights by prescription National Grid Telecoms Limited Avonbank Feeder Road Bristol BS2 0TB (Co. Reg – 02386327) | Bristol BS2 0TB (Co. Reg – 02386327) |
| 181 | All interests other than those already owned by the Acquiring Authority in, approximately 696.1 square metres of agricultural land, trees and hardstanding associated with West Langarth Farmhouse, Threemilestone, Truro, TR4 9AN and overhead cables (Freehold – CL278482) |   (in respect of mines and minerals)  | - | - |   National Grid Electricity Distribution (South West) PLC Avonbank Feed Road Bristol |



THE CORNWALL COUNCIL (LANGARTH GARDEN VILLAGE, THREEMILESTONE) COMPULSORY PURCHASE ORDER 2022

| Number on map (1) | Extent, description and situation of the land (2) | Qualifying persons under section 12(2)(a) of the Acquisition of Land Act 1981 – name and address (3) | | | |
|-------------------|---|--|----------------------------|---|--|
| | | Owners or reputed owners | Lessees or reputed lessees | Tenants or reputed tenants (other than lessees) | Occupiers |
| | | (in respect of mines and minerals) [REDACTED] (in respect of mines and minerals) [REDACTED] (in respect of mines and minerals) [REDACTED] (in respect of mines and minerals) | | | BS2 0TB (Co. Reg – 02366894) (in respect of apparatus) |
| 185 | All interests other than those already owned by the Acquiring Authority in, approximately 1630 square metres of agricultural land, woodland and hardstanding associated with West Langarth Farmhouse, Threemilestone, Truro, TR4 9AN and overhead cables (Freehold – CL278482) | [REDACTED] [REDACTED] (in respect of mines and minerals) | - | - | [REDACTED] [REDACTED] |

THE CORNWALL COUNCIL (LANGARTH GARDEN VILLAGE, THREEMILESTONE) COMPULSORY PURCHASE ORDER 2022

| Number on map (1) | Extent, description and situation of the land (2) | Qualifying persons under section 12(2)(a) of the Acquisition of Land Act 1981 – name and address (3) | | | |
|-------------------|---|---|----------------------------|---|--|
| | | Owners or reputed owners | Lessees or reputed lessees | Tenants or reputed tenants (other than lessees) | Occupiers |
| | | <p>[REDACTED]</p> <p>(in respect of mines and minerals)</p> <p>[REDACTED]</p> <p>(in respect of mines and minerals)</p> <p>[REDACTED]</p> <p>(in respect of mines and minerals)</p> <p>[REDACTED]</p> <p>(in respect of mines and minerals)</p> | | | <p>National Grid Electricity Distribution (South West) PLC Avonbank Feed Road Bristol BS2 0TB (Co. Reg – 02366894) (in respect of apparatus)</p> |
| 186 | The right for the Acquiring Authority, its lessees, licensees, successors in title, assigns and those authorised by any of these to construct and keep temporary structures on the land in order to carry out surface water drainage works on the Acquiring Authority's land and the right to enter and remain on such land with plant, | <p>Unregistered / Unknown</p> <p>[REDACTED]</p> | - | - | <p>[REDACTED]</p> <p>(in respect of reputed riparian ownership)</p> |



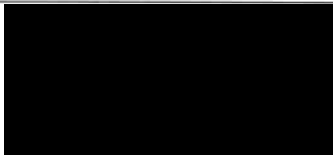

THE CORNWALL COUNCIL (LANGARTH GARDEN VILLAGE, THREEMILESTONE) COMPULSORY PURCHASE ORDER 2022

| Number on map (1) | Extent, description and situation of the land (2) | Qualifying persons under section 12(2)(a) of the Acquisition of Land Act 1981 – name and address (3) | | | |
|-------------------|---|---|----------------------------|---|--|
| | | Owners or reputed owners | Lessees or reputed lessees | Tenants or reputed tenants (other than lessees) | Occupiers |
| | <p>machinery, equipment and materials for those purposes and the right to drain surface water onto and through such land through the drainage structures at the Acquiring Authority's land in, approximately 107.6 square metres of watercourse north west of West Langarth Farmhouse, Truro</p> <p>(Freehold – Unregistered)</p> | (in respect of reputed riparian ownership) | | | |
| 187 | <p>The right for the Acquiring Authority, its lessees, licensees, successors in title, assigns and those authorised by any of these to construct and keep temporary structures on the land in order to carry out surface water drainage works on the Acquiring Authority's land and the right to enter and remain on such land with plant, machinery, equipment and materials for those purposes and the right to drain surface water onto and through such land through the drainage structures at the Acquiring Authority's land in, approximately 128.6 square metres of watercourse</p> | <p>Unregistered / Unknown</p>  <p>(in respect of reputed riparian ownership)</p> | - | - |  <p>(in respect of reputed riparian ownership)</p> |






THE CORNWALL COUNCIL (LANGARTH GARDEN VILLAGE, THREEMILESTONE) COMPULSORY PURCHASE ORDER 2022

| Number on map (1) | Extent, description and situation of the land (2) | Qualifying persons under section 12(2)(a) of the Acquisition of Land Act 1981 – name and address (3) | | | |
|-------------------|--|---|----------------------------|---|---|
| | | Owners or reputed owners | Lessees or reputed lessees | Tenants or reputed tenants (other than lessees) | Occupiers |
| | north of West Langarth Farmhouse, Truro (Freehold – Unregistered) | | | | |
| 188 | The right for the Acquiring Authority, its lessees, licensees, successors in title, assigns and those authorised by any of these to construct and keep temporary structures on the land in order to carry out surface water drainage works on the Acquiring Authority's land and the right to enter and remain on such land with plant, machinery, equipment and materials for those purposes and the right to drain surface water onto and through such land through the drainage structures at the Acquiring Authority's land in, approximately 68.8 square metres of watercourse north of West Langarth Farmhouse, Truro (Freehold – Unregistered) | Unregistered / Unknown Maurice Crouch (Growers) Limited 12/13 The Crescent Wisbech PE13 1EH (Co. Reg - 00390616) (in respect of reputed riparian ownership) | - | - | Maurice Crouch (Growers) Limited 12/13 The Crescent Wisbech PE13 1EH (Co. Reg - 00390616) (in respect of reputed riparian ownership) |
| 190 | All interests other than those already owned by the Acquiring Authority in, approximately 93.2 square metres of | Unregistered / Unknown | - | - | Unregistered / Unknown |






THE CORNWALL COUNCIL (LANGARTH GARDEN VILLAGE, THREEMILESTONE) COMPULSORY PURCHASE ORDER 2022

| Number on map (1) | Extent, description and situation of the land (2) | Qualifying persons under section 12(2)(a) of the Acquisition of Land Act 1981 – name and address (3) | | | |
|-------------------|---|--|----------------------------|---|--|
| | | Owners or reputed owners | Lessees or reputed lessees | Tenants or reputed tenants (other than lessees) | Occupiers |
| | verge and shrubbery east of West Langarth Farm, Truro (Freehold - Unregistered) | | | | |
| 200 | All interests other than those already owned by the Acquiring Authority in, approximately 850.6 square metres of unnamed private road east of West Langarth Farm, Truro and overhead cables (Freehold – Unregistered) | Unregistered / Unknown | - | - | Unregistered / Unknown National Grid Electricity Distribution (South West) PLC Avonbank Feed Road Bristol BS2 0TB (Co. Reg – 02366894) (in respect of apparatus) |
| 205 | All interests other than those already owned by the Acquiring Authority in, approximately 15.3 square metres of verge adjacent to unnamed private road leading north from public highway (A390), Truro (Freehold – Unregistered) |  (in respect of reputed freehold and or rights claimed in respect of the plot)  | - | - |  (in respect of reputed freehold and or rights claimed in respect of the plot)  |



THE CORNWALL COUNCIL (LANGARTH GARDEN VILLAGE, THREEMILESTONE) COMPULSORY PURCHASE ORDER 2022

| Number on map (1) | Extent, description and situation of the land (2) | Qualifying persons under section 12(2)(a) of the Acquisition of Land Act 1981 – name and address (3) | | | |
|-------------------|--|--|----------------------------|---|--|
| | | Owners or reputed owners | Lessees or reputed lessees | Tenants or reputed tenants (other than lessees) | Occupiers |
| | |  (in respect of reputed freehold and or rights claimed in respect of the plot) | | | (in respect of reputed freehold and or rights claimed in respect of the plot) |
| 210 | Number Not Used | - | - | - | - |
| 215 | All interests other than those already owned by the Acquiring Authority in, approximately 101.1 square metres of woodland and water well adjacent to unnamed private road leading north from public highway (A390), Truro (Freehold – CL313317) | Cornwall Council County Hall Treyew Road Truro TR1 3AY  (in respect of reputed freehold and or rights claimed in respect of a water well)  | - | National Grid Telecoms Limited Avonbank Feeder Road Bristol BS2 0TB (Co. Reg – 02386327) | Cornwall Council County Hall Treyew Road Truro TR1 3AY  (in respect of reputed freehold and or rights claimed in respect of a water well)  |




THE CORNWALL COUNCIL (LANGARTH GARDEN VILLAGE, THREEMILESTONE) COMPULSORY PURCHASE ORDER 2022

| Number on map (1) | Extent, description and situation of the land (2) | Qualifying persons under section 12(2)(a) of the Acquisition of Land Act 1981 – name and address (3) | | | |
|-------------------|---|--|----------------------------|---|---|
| | | Owners or reputed owners | Lessees or reputed lessees | Tenants or reputed tenants (other than lessees) | Occupiers |
| | | (in respect of reputed freehold and or rights claimed in respect of a water well)  (in respect of mines and minerals) | | | (in respect of reputed freehold and or rights claimed in respect of a water well) National Grid Telecoms Limited Avonbank Feeder Road Bristol BS2 0TB (Co. Reg – 02386327) |
| 220 | Number Not Used | - | - | - | - |
| 225 | All interests other than those already owned by the Acquiring Authority in, approximately 25.2 square metres of verge adjacent to unnamed private road leading north from public highway (A390), Truro (Freehold – Unregistered) |  (in respect of reputed freehold and or rights claimed in respect of the plot)  (in respect of reputed | - | - |  (in respect of reputed freehold and or rights claimed in respect of the plot)  (in respect of reputed freehold and or rights claimed in respect of the plot) |


THE CORNWALL COUNCIL (LANGARTH GARDEN VILLAGE, THREEMILESTONE) COMPULSORY PURCHASE ORDER 2022

| Number on map (1) | Extent, description and situation of the land (2) | Qualifying persons under section 12(2)(a) of the Acquisition of Land Act 1981 – name and address (3) | | | |
|-------------------|--|---|----------------------------|---|--|
| | | Owners or reputed owners | Lessees or reputed lessees | Tenants or reputed tenants (other than lessees) | Occupiers |
| | | freehold and or rights claimed in respect of the plot) | | | |
| 230 | All interests other than those already owned by the Acquiring Authority in, approximately 315.5 square metres of verge adjacent to unnamed private road leading north from public highway (A390), Truro (Freehold – Unregistered) | Unregistered / Unknown | - | - | Unregistered / Unknown |
| 231 | All interests other than those already owned by the Acquiring Authority in, approximately 42.6 square metres of access splay south of West Langarth Farm, Truro | Unregistered / Unknown | - | - | Unregistered / Unknown |
| 235 | Number Not Used | - | - | - | - |
| 240 | All interests other than those already owned by the Acquiring Authority in, approximately 91 square metres of verge adjacent to unnamed private road leading north from public highway (A390), Truro (Freehold – Unregistered) |  (in respect of reputed freehold and or rights claimed in respect of the plot) | - | - |  (in respect of reputed freehold and or rights claimed in respect of the plot) |





THE CORNWALL COUNCIL (LANGARTH GARDEN VILLAGE, THREEMILESTONE) COMPULSORY PURCHASE ORDER 2022

| Number on map (1) | Extent, description and situation of the land (2) | Qualifying persons under section 12(2)(a) of the Acquisition of Land Act 1981 – name and address (3) | | | |
|-------------------|---|---|----------------------------|---|--|
| | | Owners or reputed owners | Lessees or reputed lessees | Tenants or reputed tenants (other than lessees) | Occupiers |
| | |  (in respect of reputed freehold and or rights claimed in respect of the plot) | | |  (in respect of reputed freehold and or rights claimed in respect of the plot) |
| 245 | Number Not Used | - | - | - | - |
| 246 | All interests other than those already owned by the Acquiring Authority in, approximately 179.5 square metres of verge south east of West Langarth Farm, Truro (Freehold – Unregistered) | Unregistered / Unknown | - | - | Unregistered / Unknown |
| 250 | All interests other than those already owned by the Acquiring Authority in, approximately 2212.7 square metres of unnamed private road north of A390, Threemilestone, Truro and pylon and overhead cables (Part Freehold – CL202018, CL356793, CL356794) | Cornwall Council County Hall Treyew Road Truro TR1 3AY  | - | - | Cornwall Council County Hall Treyew Road Truro TR1 3AY National Grid Electricity Distribution (South West) PLC Avonbank Feed Road |




THE CORNWALL COUNCIL (LANGARTH GARDEN VILLAGE, THREEMILESTONE) COMPULSORY PURCHASE ORDER 2022

| Number on map (1) | Extent, description and situation of the land (2) | Qualifying persons under section 12(2)(a) of the Acquisition of Land Act 1981 – name and address (3) | | | |
|-------------------|--|--|----------------------------|---|---|
| | | Owners or reputed owners | Lessees or reputed lessees | Tenants or reputed tenants (other than lessees) | Occupiers |
| | | (in respect of mines and minerals) Unregistered / Unknown (in respect of mines and minerals) | | | Bristol BS2 0TB (Co. Reg – 02366894) (in respect of apparatus) |
| 255 | Number Not Used | - | - | - | - |
| 260 | All interests other than those already owned by the Acquiring Authority in, approximately 1293.4 square metres of private footpath, unnamed private road, hardstanding, trees and shrubbery, north of A390, Threemilestone, Truro and overhead cables (Freehold – Unregistered) | Unregistered / Unknown | - | - | Unregistered / Unknown National Grid Electricity Distribution (South West) PLC Avonbank Feed Road Bristol BS2 0TB (Co. Reg – 02366894) (in respect of apparatus) |
| 265 | Number Not Used | - | - | - | - |
| 270 | All interests other than those already owned by the Acquiring Authority in, approximately 274.3 square metres of verge north of A390, Threemilestone, Truro (Freehold - CL160858) |  | - | - | Cornwall Council County Hall Treyew Road Truro TR1 3AY |




THE CORNWALL COUNCIL (LANGARTH GARDEN VILLAGE, THREEMILESTONE) COMPULSORY PURCHASE ORDER 2022

| Number on map (1) | Extent, description and situation of the land (2) | Qualifying persons under section 12(2)(a) of the Acquisition of Land Act 1981 – name and address (3) | | | |
|-------------------|---|--|----------------------------|---|--|
| | | Owners or reputed owners | Lessees or reputed lessees | Tenants or reputed tenants (other than lessees) | Occupiers |
| | |    Cornwall Council County Hall Treyew Road Truro TR1 3AY | | | |
| 275 | All interests other than those already owned by the Acquiring Authority in, approximately 210.5 square metres of public highway (A390), Truro |  | - | - | Cornwall Council County Hall Treyew Road Truro TR1 3AY (in respect of public highway) |

THE CORNWALL COUNCIL (LANGARTH GARDEN VILLAGE, THREEMILESTONE) COMPULSORY PURCHASE ORDER 2022

| Number on map (1) | Extent, description and situation of the land (2) | Qualifying persons under section 12(2)(a) of the Acquisition of Land Act 1981 – name and address (3) | | | |
|-------------------|---|---|----------------------------|---|-----------|
| | | Owners or reputed owners | Lessees or reputed lessees | Tenants or reputed tenants (other than lessees) | Occupiers |
| | (Freehold – Unregistered) | (as reputed owner of subsoil to half width of highway)  (as reputed owner of subsoil to half width of highway)  (as reputed owner of subsoil to half width of highway)  (as reputed owner of subsoil to half width of highway) | | | |



THE CORNWALL COUNCIL (LANGARTH GARDEN VILLAGE, THREEMILESTONE) COMPULSORY PURCHASE ORDER 2022

| Number on map (1) | Extent, description and situation of the land (2) | Qualifying persons under section 12(2)(a) of the Acquisition of Land Act 1981 – name and address (3) | | | |
|-------------------|--|---|----------------------------|---|--|
| | | Owners or reputed owners | Lessees or reputed lessees | Tenants or reputed tenants (other than lessees) | Occupiers |
| | | Cornwall Council County Hall Treyew Road Truro TR1 3AY (as reputed owner of subsoil to half width of highway) Unregistered / Unknown (in respect of subsoil beneath public highway) | | | |
| 280 | All interests other than those already owned by the Acquiring Authority in, approximately 35.3 square metres of access splay north of A390, Threemilestone, Truro (Freehold - CL160855) |    | - | - | Cornwall Council County Hall Treyew Road Truro TR1 3AY |

THE CORNWALL COUNCIL (LANGARTH GARDEN VILLAGE, THREEMILESTONE) COMPULSORY PURCHASE ORDER 2022

| Number on map (1) | Extent, description and situation of the land (2) | Qualifying persons under section 12(2)(a) of the Acquisition of Land Act 1981 – name and address (3) | | | |
|-------------------|--|--|----------------------------|---|--|
| | | Owners or reputed owners | Lessees or reputed lessees | Tenants or reputed tenants (other than lessees) | Occupiers |
| | | <p>[REDACTED]</p> <p>[REDACTED]</p> <p>[REDACTED]</p> | | | |
| 285 | <p>All interests other than those already owned by the Acquiring Authority in, approximately 32.3 square metres of public highway (A390), Truro</p> <p>(Freehold – Unregistered)</p> | <p>[REDACTED]</p> <p>(as reputed owner of subsoil to half width of highway)</p> <p>[REDACTED]</p> | - | - | <p>Cornwall Council County Hall Treyew Road Truro TR1 3AY (in respect of public highway)</p> |

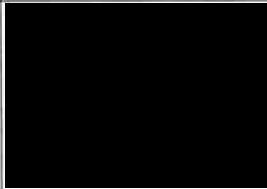





THE CORNWALL COUNCIL (LANGARTH GARDEN VILLAGE, THREEMILESTONE) COMPULSORY PURCHASE ORDER 2022

| Number on map (1) | Extent, description and situation of the land (2) | Qualifying persons under section 12(2)(a) of the Acquisition of Land Act 1981 – name and address (3) | | | |
|-------------------|---|--|----------------------------|---|-----------|
| | | Owners or reputed owners | Lessees or reputed lessees | Tenants or reputed tenants (other than lessees) | Occupiers |
| | | (as reputed owner of subsoil to half width of highway)  (as reputed owner of subsoil to half width of highway)  (as reputed owner of subsoil to half width of highway) Cornwall Council County Hall Treyew Road Truro TR1 3AY (as reputed owner in respect of subsoil to half width of highway) | | | |



THE CORNWALL COUNCIL (LANGARTH GARDEN VILLAGE, THREEMILESTONE) COMPULSORY PURCHASE ORDER 2022

| Number on map (1) | Extent, description and situation of the land (2) | Qualifying persons under section 12(2)(a) of the Acquisition of Land Act 1981 – name and address (3) | | | |
|-------------------|---|--|----------------------------|---|--|
| | | Owners or reputed owners | Lessees or reputed lessees | Tenants or reputed tenants (other than lessees) | Occupiers |
| | | Unregistered / Unknown (in respect of subsoil beneath public highway) | | | |
| 290 | All interests other than those already owned by the Acquiring Authority in, approximately 172.9 square metres of public highway (A390), Threemilestone, Truro (Freehold – Unregistered) | Cornwall Council County Hall Treyew Road Truro TR1 3AY (as reputed owner in respect of subsoil to half width of highway) Unregistered / Unknown (in respect of subsoil beneath public highway) | - | - | Cornwall Council County Hall Treyew Road Truro TR1 3AY (in respect of public highway) National Grid Electricity Distribution (South West) PLC Avonbank Feed Road Bristol BS2 0TB (Co. Reg – 02366894) (in respect of apparatus) |
| 295 | All interests other than those already owned by the Acquiring Authority in, approximately 3679.4 square metres of public highway (A390), verge and woodland north of A390, Threemilestone, Truro (Freehold - CL259843) | Cornwall Council County Hall Treyew Road Truro TR1 3AY | - | - | Cornwall Council County Hall Treyew Road Truro TR1 3AY (in respect of public highway) National Grid Electricity Distribution (South West) PLC Avonbank Feed Road |

THE CORNWALL COUNCIL (LANGARTH GARDEN VILLAGE, THREEMILESTONE) COMPULSORY PURCHASE ORDER 2022

| Number on map (1) | Extent, description and situation of the land (2) | Qualifying persons under section 12(2)(a) of the Acquisition of Land Act 1981 – name and address (3) | | | |
|-------------------|--|---|----------------------------|---|--|
| | | Owners or reputed owners | Lessees or reputed lessees | Tenants or reputed tenants (other than lessees) | Occupiers |
| | | | | | Bristol BS2 0TB (Co. Reg – 02366894) (in respect of apparatus) |
| 300 | All interests other than those already owned by the Acquiring Authority in, approximately 49.4 square metres of trees and shrubbery on the south west side of Langarth Park & Ride, Truro (Freehold - CL202019) |    Unregistered / Unknown (in respect of mines and minerals) | - | - |    |
| 305 | All interests other than those already owned by the Acquiring Authority in, approximately 121664.5 square | Cornwall Council County Hall Treyew Road | - | National Grid Telecoms Limited Avonbank | Cornwall Council County Hall Treyew Road |




THE CORNWALL COUNCIL (LANGARTH GARDEN VILLAGE, THREEMILESTONE) COMPULSORY PURCHASE ORDER 2022

| Number on map (1) | Extent, description and situation of the land (2) | Qualifying persons under section 12(2)(a) of the Acquisition of Land Act 1981 – name and address (3) | | | |
|-------------------|---|--|----------------------------|---|--|
| | | Owners or reputed owners | Lessees or reputed lessees | Tenants or reputed tenants (other than lessees) | Occupiers |
| | metres of agricultural land, woodland, hedgerows and private track north of Langarth Park and Ride, Threemilestone, Truro and pylons and overhead cables (Freehold - CL313317) | Truro TR1 3AY  (in respect of mines and minerals) | | Feeder Road Bristol BS2 0TB (Co. Reg – 02386327) | Truro TR1 3AY National Grid Electricity Distribution (South West) PLC Avonbank Feeder Road Bristol BS2 0TB (Co. Reg – 02366894) (in respect of apparatus) National Grid Telecoms Limited Avonbank Feeder Road Bristol BS2 0TB (Co. Reg – 02386327) |
| 310 | All interests other than those already owned by the Acquiring Authority in, approximately 6321.7 square metres of agricultural land north of Langarth Park and Ride, Threemilestone, Truro (Freehold - CL313317) | Cornwall Council County Hall Treyew Road Truro TR1 3AY  (in respect of mines and minerals) | - | National Grid Telecoms Limited Avonbank Feeder Road Bristol BS2 0TB (Co. Reg – 02386327) | Cornwall Council County Hall Treyew Road Truro TR1 3AY National Grid Telecoms Limited Avonbank Feeder Road Bristol BS2 0TB (Co. Reg – 02386327) |





THE CORNWALL COUNCIL (LANGARTH GARDEN VILLAGE, THREEMILESTONE) COMPULSORY PURCHASE ORDER 2022

| Number on map (1) | Extent, description and situation of the land (2) | Qualifying persons under section 12(2)(a) of the Acquisition of Land Act 1981 – name and address (3) | | | |
|-------------------|---|---|--|---|--|
| | | Owners or reputed owners | Lessees or reputed lessees | Tenants or reputed tenants (other than lessees) | Occupiers |
| 315 | <p>All interests other than those already owned by the Acquiring Authority in, approximately 114233.6 square metres of hardstanding, grassland, woodland and agricultural land known as Langarth Park & Ride, Truro and pylons and overhead cables</p> <p>(Freehold - CL244211)</p> | <p>Cornwall Council County Hall Treyew Road Truro TR1 3AY</p> <p>[REDACTED]</p> <p>(in respect of mines and minerals)</p> | <p>FIRST SOUTH WESTERN LIMITED (Co reg no. 0166947) <i>MP</i> UNION STREET CAMBORNE CORNWALL <i>N</i> TR14 8HF</p> | <p>National Grid Telecoms Limited Avonbank Feeder Road Bristol BS2 0TB (Co. Reg – 02386327) (in respect of apparatus)</p> | <p>Cornwall Council County Hall Treyew Road Truro TR1 3AY</p> <p>National Grid Telecoms Limited Avonbank Feeder Road Bristol BS2 0TB (in respect of apparatus) (Co. Reg – 02386327)</p> <p>National Grid Electricity Distribution (South West) PLC Avonbank Feeder Road Bristol BS2 0TB (Co. Reg – 02366894) (in respect of apparatus)</p> <p><i>FIRST SOUTH WESTERN LIMITED (Co reg no. 0166947) UNION STREET, CAMBORNE, CORNWALL TR14 8HF</i></p> <p><i>CORNWALL SOLUTIONS LIMITED (Co reg no. 07757430) WESTERN GROUP CENTRE, RAONOR ROAD, SCORRIER, REDRUTH, CORNWALL TR15 5EH</i></p> |
| 320 | <p>All interests other than those already owned by the Acquiring Authority in, approximately 599.2 square metres woodland, unnamed public highway, footways and verges south of</p> | <p>Cornwall Council County Hall Treyew Road Truro TR1 3AY</p> | - | - | <p>Cornwall Council County Hall Treyew Road Truro TR1 3AY</p> |

THE CORNWALL COUNCIL (LANGARTH GARDEN VILLAGE, THREEMILESTONE) COMPULSORY PURCHASE ORDER 2022

| Number on map (1) | Extent, description and situation of the land (2) | Qualifying persons under section 12(2)(a) of the Acquisition of Land Act 1981 – name and address (3) | | | |
|-------------------|--|--|----------------------------|---|---|
| | | Owners or reputed owners | Lessees or reputed lessees | Tenants or reputed tenants (other than lessees) | Occupiers |
| | Langarth Park & Ride, Truro and overhead cables (Freehold – CL259572) | | | | National Grid Electricity Distribution (South West) PLC Avonbank Feeder Road Bristol BS2 0TB (Co. Reg – 02366894) (in respect of apparatus) |
| 325 | All interests other than those already owned by the Acquiring Authority in, approximately 88762.9 square metres of agricultural land, woodland, private track, building and hedgerows north of Langarth Park and Ride, Threemilestone, Truro and pylons and overhead cables (Freehold - CL356793) | Cornwall Council County Hall Treyew Road Truro TR1 3AY  (in respect of mines and minerals) | - | - | Cornwall Council County Hall Treyew Road Truro TR1 3AY National Grid Electricity Distribution (South West) PLC Avonbank Feeder Road Bristol BS2 0TB (Co. Reg – 02366894) (in respect of apparatus) |
| 330 | All interests other than those already owned by the Acquiring Authority in, approximately 13395.4 square metres of woodland, shrubbery and agricultural land, ponds and access |  | - | - |  |




THE CORNWALL COUNCIL (LANGARTH GARDEN VILLAGE, THREEMILESTONE) COMPULSORY PURCHASE ORDER 2022

| Number on map (1) | Extent, description and situation of the land (2) | Qualifying persons under section 12(2)(a) of the Acquisition of Land Act 1981 – name and address (3) | | | |
|-------------------|---|--|----------------------------|---|---|
| | | Owners or reputed owners | Lessees or reputed lessees | Tenants or reputed tenants (other than lessees) | Occupiers |
| | tracks west of Langarth Farm, Threemilestone, Truro (Freehold - CL202019) |   Unregistered / Unknown (in respect of mines and minerals) | | |   National Grid Electricity Distribution (South West) PLC Avonbank Feeder Road Bristol BS2 0TB (Co. Reg – 02366894) (in respect of apparatus) |
| 335 | All interests other than those already owned by the Acquiring Authority in, approximately 82.3 square metres of unnamed public highway south east of Langarth Park & Ride, Truro (Freehold – Unregistered) | Cornwall Council County Hall Treyew Road Truro TR1 3AY (as reputed owner in respect of subsoil to half width of highway) | - | - | Cornwall Council County Hall Treyew Road Truro TR1 3AY (in respect of public highway) |



THE CORNWALL COUNCIL (LANGARTH GARDEN VILLAGE, THREEMILESTONE) COMPULSORY PURCHASE ORDER 2022

| Number on map (1) | Extent, description and situation of the land (2) | Qualifying persons under section 12(2)(a) of the Acquisition of Land Act 1981 – name and address (3) | | | |
|-------------------|--|--|----------------------------|---|---|
| | | Owners or reputed owners | Lessees or reputed lessees | Tenants or reputed tenants (other than lessees) | Occupiers |
| | | Unregistered / Unknown (in respect of subsoil beneath public highway) | | | |
| 340 | All interests other than those already owned by the Acquiring Authority in, approximately 78.8 square metres of unnamed public highway south of Langarth Park & Ride, Truro (Freehold – Unregistered) | Cornwall Council County Hall Treyew Road Truro TR1 3AY (as reputed owner in respect of subsoil to half width of highway) Unregistered / Unknown (in respect of subsoil beneath public highway) | - | - | Cornwall Council County Hall Treyew Road Truro TR1 3AY (in respect of public highway) |
| 345 | All interests other than those already owned by the Acquiring Authority in, approximately 422 square metres of unnamed public highway north east of Langarth Park & Ride, Truro and overhead cables (Freehold – Unregistered) | Unregistered / Unknown (as reputed owner to half width) Unregistered / Unknown (in respect of subsoil to half width of highway) | - | - | Cornwall Council County Hall Treyew Road Truro TR1 3AY (in respect of public highway) National Grid Electricity Distribution (South West) PLC Avonbank Feeder Road Bristol BS2 0TB (Co. Reg – 02366894) |

THE CORNWALL COUNCIL (LANGARTH GARDEN VILLAGE, THREEMILESTONE) COMPULSORY PURCHASE ORDER 2022

| Number on map (1) | Extent, description and situation of the land (2) | Qualifying persons under section 12(2)(a) of the Acquisition of Land Act 1981 – name and address (3) | | | |
|-------------------|---|--|----------------------------|---|---|
| | | Owners or reputed owners | Lessees or reputed lessees | Tenants or reputed tenants (other than lessees) | Occupiers |
| | | | | | (in respect of apparatus) |
| 350 | <p>All interests other than those already owned by the Acquiring Authority in, approximately 411.8 square metres of unnamed public highway south east of Langarth Park & Ride, Truro and overhead cables</p> <p>(Freehold – Unregistered)</p> | <p> (as reputed owner of subsoil to half width of highway)</p> <p> (as reputed owner of subsoil to half width of highway)</p> <p> (as reputed owner of subsoil to half width of highway)</p> | - | - | <p>Cornwall Council County Hall Treyew Road Truro TR1 3AY (in respect of public highway)</p> <p>National Grid Electricity Distribution (South West) PLC Avonbank Feeder Road Bristol BS2 0TB (Co. Reg – 02366894) (in respect of apparatus)</p> |

THE CORNWALL COUNCIL (LANGARTH GARDEN VILLAGE, THREEMILESTONE) COMPULSORY PURCHASE ORDER 2022

| Number on map (1) | Extent, description and situation of the land (2) | Qualifying persons under section 12(2)(a) of the Acquisition of Land Act 1981 – name and address (3) | | | |
|-------------------|--|--|----------------------------|---|---|
| | | Owners or reputed owners | Lessees or reputed lessees | Tenants or reputed tenants (other than lessees) | Occupiers |
| | | Unregistered / Unknown (in respect of subsoil beneath public highway) | | | |
| 355 | All interests other than those already owned by the Acquiring Authority in, approximately 110.1 square metres of unnamed public highway south east of Langarth Park & Ride, Truro and overhead cables (Freehold – Unregistered) |  (as reputed owner of subsoil to half width of highway)  (as reputed owner of subsoil to half width of highway) Unregistered / Unknown (in respect of subsoil beneath public highway) | - | - | Cornwall Council County Hall Treyew Road Truro TR1 3AY (in respect of public highway) National Grid Electricity Distribution (South West) PLC Avonbank Feeder Road Bristol BS2 0TB (Co. Reg – 02366894) (in respect of apparatus) |
| 360 | All interests other than those already owned by the Acquiring Authority in, approximately 2114.8 square metres of unnamed public highway and | Cornwall Council County Hall Treyew Road Truro | - | - | Cornwall Council County Hall Treyew Road Truro |



THE CORNWALL COUNCIL (LANGARTH GARDEN VILLAGE, THREEMILESTONE) COMPULSORY PURCHASE ORDER 2022

| Number on map (1) | Extent, description and situation of the land (2) | Qualifying persons under section 12(2)(a) of the Acquisition of Land Act 1981 – name and address (3) | | | |
|-------------------|--|---|----------------------------|---|--|
| | | Owners or reputed owners | Lessees or reputed lessees | Tenants or reputed tenants (other than lessees) | Occupiers |
| | verge south east of Langarth Park & Ride, Truro (Freehold – Unregistered) | TR1 3AY (as reputed owner in respect of subsoil to half width of highway) Unregistered / Unknown (in respect of subsoil beneath public highway) | | | TR1 3AY (in respect of public highway) |
| 365 | All interests other than those already owned by the Acquiring Authority in, approximately 506.5 square metres of unnamed public highway south east of Langarth Park & Ride, Truro and overhead cables (Freehold – Unregistered) | Cornwall Council County Hall Treyew Road Truro TR1 3AY (as reputed owner in respect of subsoil to half width of highway) Unregistered / Unknown (in respect of subsoil beneath public highway) | - | - | Cornwall Council County Hall Treyew Road Truro TR1 3AY (in respect of public highway) National Grid Electricity Distribution (South West) PLC Avonbank Feeder Road Bristol BS2 0TB (Co. Reg – 02366894) (in respect of apparatus) |
| 370 | All interests other than those already owned by the Acquiring Authority in, approximately 14103.5 square metres of agricultural land at East Langarth, Threemilestone, Truro | Cornwall Council County Hall Treyew Road Truro TR1 3AY | - | | Cornwall Council County Hall Treyew Road Truro TR1 3AY |




THE CORNWALL COUNCIL (LANGARTH GARDEN VILLAGE, THREEMILESTONE) COMPULSORY PURCHASE ORDER 2022

| Number on map (1) | Extent, description and situation of the land (2) | Qualifying persons under section 12(2)(a) of the Acquisition of Land Act 1981 – name and address (3) | | | |
|-------------------|---|---|----------------------------|---|---|
| | | Owners or reputed owners | Lessees or reputed lessees | Tenants or reputed tenants (other than lessees) | Occupiers |
| | (Freehold - CL241010, CL360159) | | | <div style="background-color: black; width: 100px; height: 15px; margin-bottom: 5px;"></div> (in respect of mowing licence) | <div style="background-color: black; width: 100%; height: 40px; margin-bottom: 5px;"></div> (in respect of mowing licence) |
| 375 | All interests other than those already owned by the Acquiring Authority in, approximately 155.5 square metres of unnamed public highway east of Langarth Farm, Truro and overhead cables (Freehold - Unregistered) | <div style="background-color: black; width: 100%; height: 40px; margin-bottom: 5px;"></div> (as reputed owner of subsoil to half width of highway) <div style="background-color: black; width: 100%; height: 40px; margin-bottom: 5px;"></div> (as reputed owner of subsoil to half width of highway) <div style="background-color: black; width: 100%; height: 40px;"></div> | - | - | Cornwall Council County Hall Treyew Road Truro TR1 3AY (in respect of public highway) National Grid Electricity Distribution (South West) PLC Avonbank Feeder Road Bristol BS2 0TB (Co. Reg – 02366894) (in respect of apparatus) |



THE CORNWALL COUNCIL (LANGARTH GARDEN VILLAGE, THREEMILESTONE) COMPULSORY PURCHASE ORDER 2022

| Number on map (1) | Extent, description and situation of the land (2) | Qualifying persons under section 12(2)(a) of the Acquisition of Land Act 1981 – name and address (3) | | | |
|-------------------|---|---|----------------------------|---|--|
| | | Owners or reputed owners | Lessees or reputed lessees | Tenants or reputed tenants (other than lessees) | Occupiers |
| | | (as reputed owner of subsoil to half width of highway) Unregistered / Unknown (in respect of subsoil beneath public highway) | | | |
| 380 | All interests other than those already owned by the Acquiring Authority in, approximately 61.7 square metres of unnamed public highway north east of Langarth Park & Ride, Truro (Freehold – Unregistered) |  (as reputed owner of subsoil to half width of highway)  (as reputed owner of subsoil to half width of highway) Unregistered / Unknown (in respect of subsoil beneath public highway) | - | - | Cornwall Council County Hall Treyew Road Truro TR1 3AY (in respect of public highway) |




THE CORNWALL COUNCIL (LANGARTH GARDEN VILLAGE, THREEMILESTONE) COMPULSORY PURCHASE ORDER 2022

| Number on map (1) | Extent, description and situation of the land (2) | Qualifying persons under section 12(2)(a) of the Acquisition of Land Act 1981 – name and address (3) | | | |
|-------------------|---|--|----------------------------|---|---|
| | | Owners or reputed owners | Lessees or reputed lessees | Tenants or reputed tenants (other than lessees) | Occupiers |
| 385 | <p>All interests other than those already owned by the Acquiring Authority in, approximately 296.5 square metres of unnamed public highway north east of Langarth Park & Ride, Truro</p> <p>(Freehold – Unregistered)</p> | <p> (as reputed owner of subsoil to half width of highway)</p> <p> (as reputed owner of subsoil to half width of highway)</p> <p> (as reputed owner of subsoil to half width of highway)</p> | - | - | <p>Cornwall Council County Hall Treyew Road Truro TR1 3AY (in respect of public highway)</p> <p>National Grid Electricity Distribution (South West) PLC Avonbank Feeder Road Bristol BS2 0TB (Co. Reg – 02366894) (in respect of apparatus)</p> |




THE CORNWALL COUNCIL (LANGARTH GARDEN VILLAGE, THREEMILESTONE) COMPULSORY PURCHASE ORDER 2022

| Number on map (1) | Extent, description and situation of the land (2) | Qualifying persons under section 12(2)(a) of the Acquisition of Land Act 1981 – name and address (3) | | | |
|-------------------|--|--|----------------------------|---|--|
| | | Owners or reputed owners | Lessees or reputed lessees | Tenants or reputed tenants (other than lessees) | Occupiers |
| | | Unregistered / Unknown (in respect of subsoil beneath public highway) | | | |
| 390 | All interests other than those already owned by the Acquiring Authority in, approximately 148.2 square metres of unnamed public highway north east of Langarth Park & Ride, Truro and pylon and overhead cables (Freehold – Unregistered) |  (as reputed owner of subsoil to half width of highway)  (as reputed owner of subsoil to half width of highway) Unregistered / Unknown (in respect of subsoil beneath public highway) | - | - | Cornwall Council County Hall Treyew Road Truro TR1 3AY (in respect of public highway) National Grid Electricity Distribution (South West) PLC Avonbank Feeder Road Bristol BS2 0TB (Co. Reg – 02366894) (in respect of apparatus) |


THE CORNWALL COUNCIL (LANGARTH GARDEN VILLAGE, THREEMILESTONE) COMPULSORY PURCHASE ORDER 2022

| Number on map (1) | Extent, description and situation of the land (2) | Qualifying persons under section 12(2)(a) of the Acquisition of Land Act 1981 – name and address (3) | | | |
|-------------------|---|--|----------------------------|---|---|
| | | Owners or reputed owners | Lessees or reputed lessees | Tenants or reputed tenants (other than lessees) | Occupiers |
| 395 | <p>All interests other than those already owned by the Acquiring Authority in, approximately 219 square metres of unnamed public highway north east of Langarth Park & Ride, Truro and pylon and overhead cables</p> <p>(Freehold – Unregistered)</p> | <p> (as reputed owner of subsoil to half width of highway)</p> <p> (as reputed owner of subsoil to half width of highway)</p> <p>Unregistered / Unknown (in respect of subsoil beneath public highway)</p> | - | - | <p>Cornwall Council County Hall Treyew Road Truro TR1 3AY (in respect of public highway)</p> <p>National Grid Electricity Distribution (South West) PLC Avonbank Feeder Road Bristol BS2 0TB (Co. Reg – 02366894) (in respect of apparatus)</p> |
| 400 | <p>All interests other than those already owned by the Acquiring Authority in, approximately 165.7 square metres of unnamed public highway north east of Langarth Park & Ride, Truro and overhead cables</p> <p>(Freehold – Unregistered)</p> | <p> (as reputed owner of subsoil to half width of highway)</p> | - | - | <p>Cornwall Council County Hall Treyew Road Truro TR1 3AY (in respect of public highway)</p> |


THE CORNWALL COUNCIL (LANGARTH GARDEN VILLAGE, THREEMILESTONE) COMPULSORY PURCHASE ORDER 2022

| Number on map (1) | Extent, description and situation of the land (2) | Qualifying persons under section 12(2)(a) of the Acquisition of Land Act 1981 – name and address (3) | | | |
|-------------------|--|---|----------------------------|---|---|
| | | Owners or reputed owners | Lessees or reputed lessees | Tenants or reputed tenants (other than lessees) | Occupiers |
| | |  (as reputed owner of subsoil to half width of highway) Unregistered / Unknown (in respect of subsoil beneath public highway) | | | National Grid Electricity Distribution (South West) PLC Avonbank Feeder Road Bristol BS2 0TB (Co. Reg – 02366894) (in respect of apparatus) |
| 405 | All interests other than those already owned by the Acquiring Authority in, approximately 210.9 square metres of unnamed public highway north east of Langarth Park & Ride, Truro (Freehold – Unregistered) |  (as reputed owner of subsoil to half width of highway)  | - | - | Cornwall Council County Hall Treyew Road Truro TR1 3AY (in respect of public highway) |



THE CORNWALL COUNCIL (LANGARTH GARDEN VILLAGE, THREEMILESTONE) COMPULSORY PURCHASE ORDER 2022

| Number on map (1) | Extent, description and situation of the land (2) | Qualifying persons under section 12(2)(a) of the Acquisition of Land Act 1981 – name and address (3) | | | |
|-------------------|---|---|----------------------------|---|--|
| | | Owners or reputed owners | Lessees or reputed lessees | Tenants or reputed tenants (other than lessees) | Occupiers |
| | | (as reputed owner of subsoil to half width of highway)  (as reputed owner of subsoil to half width of highway) Unregistered / Unknown (in respect of subsoil beneath public highway) | | | |
| 410 | All interests other than those already owned by the Acquiring Authority in, approximately 363.6 square metres of unnamed public highway south east of Langarth Farm, Truro (Freehold – Unregistered) | Cornwall Council County Hall Treyew Road Truro TR1 3AY (as reputed owner in respect of subsoil to half width of highway) Unregistered / Unknown (in respect of subsoil beneath public highway) | - | - | Cornwall Council County Hall Treyew Road Truro TR1 3AY (in respect of public highway) |

THE CORNWALL COUNCIL (LANGARTH GARDEN VILLAGE, THREEMILESTONE) COMPULSORY PURCHASE ORDER 2022

| Number on map (1) | Extent, description and situation of the land (2) | Qualifying persons under section 12(2)(a) of the Acquisition of Land Act 1981 – name and address (3) | | | |
|-------------------|--|--|----------------------------|--|--|
| | | Owners or reputed owners | Lessees or reputed lessees | Tenants or reputed tenants (other than lessees) | Occupiers |
| 415 | All interests other than those already owned by the Acquiring Authority in, approximately 950.2 square metres of agricultural land south west of Langarth Farm, Threemilestone, Truro (Freehold – CL356793) | Cornwall Council County Hall Treyew Road Truro TR1 3AY  (in respect of mines and minerals) | - | - | Cornwall Council County Hall Treyew Road Truro TR1 3AY |
| 420 | All interests other than those already owned by the Acquiring Authority in, approximately 294.7 square metres of unnamed public highway, south of Langarth Farm, Truro (Freehold – Unregistered) | Cornwall Council County Hall Treyew Road Truro TR1 3AY (as reputed owner of subsoil to half width of highway) Unregistered / Unknown (in respect of subsoil beneath public highway) | - | - | Cornwall Council County Hall Treyew Road Truro TR1 3AY (in respect of public highway) |
| 425 | All interests other than those already owned by the Acquiring Authority in, approximately 3452 square metres of agricultural land north east of Langarth Park and Ride, | Cornwall Council County Hall Treyew Road Truro TR1 3AY | - | National Grid Telecoms Limited Avonbank Feeder Road Bristol BS2 0TB | Cornwall Council County Hall Treyew Road Truro TR1 3AY |

THE CORNWALL COUNCIL (LANGARTH GARDEN VILLAGE, THREEMILESTONE) COMPULSORY PURCHASE ORDER 2022

| Number on map (1) | Extent, description and situation of the land (2) | Qualifying persons under section 12(2)(a) of the Acquisition of Land Act 1981 – name and address (3) | | | |
|-------------------|---|--|----------------------------|---|--|
| | | Owners or reputed owners | Lessees or reputed lessees | Tenants or reputed tenants (other than lessees) | Occupiers |
| | Threemilestone, Truro and pylon and overhead cables (Freehold - CL313317) |  (in respect of mines and minerals) | | (Co. Reg – 02386327) | National Grid Electricity Distribution (South West) PLC Avonbank Feeder Road Bristol BS2 0TB (Co. Reg – 02366894) (in respect of apparatus) National Grid Telecoms Limited Avonbank Feeder Road Bristol BS2 0TB (Co. Reg – 02386327) |
| 430 | All interests other than those already owned by the Acquiring Authority in, approximately 156.6 square metres of agricultural land north east of Langarth Park and Ride, Truro (Freehold – CL313317) | Cornwall Council County Hall Treyew Road Truro TR1 3AY  (in respect of mines and minerals) | - | National Grid Telecoms Limited Avonbank Feeder Road Bristol BS2 0TB (Co. Reg – 02386327) | Cornwall Council County Hall Treyew Road Truro TR1 3AY National Grid Telecoms Limited Avonbank Feeder Road Bristol BS2 0TB (Co. Reg – 02386327) |

THE CORNWALL COUNCIL (LANGARTH GARDEN VILLAGE, THREEMILESTONE) COMPULSORY PURCHASE ORDER 2022

| Number on map (1) | Extent, description and situation of the land (2) | Qualifying persons under section 12(2)(a) of the Acquisition of Land Act 1981 – name and address (3) | | | |
|-------------------|---|--|----------------------------|---|---|
| | | Owners or reputed owners | Lessees or reputed lessees | Tenants or reputed tenants (other than lessees) | Occupiers |
| 435 | <p>All interests other than those already owned by the Acquiring Authority in, approximately 402.6 square metres of unnamed public highway and verge north east of Langarth Park & Ride, Truro and overhead cables</p> <p>(Freehold – Unregistered)</p> | <p>Cornwall Council County Hall Treyew Road Truro TR1 3AY (as reputed owner in respect of subsoil to half width of highway)</p> <p>Unregistered / Unknown (in respect of subsoil beneath public highway)</p> | - | - | <p>Cornwall Council County Hall Treyew Road Truro TR1 3AY (in respect of public highway)</p> <p>National Grid Electricity Distribution (South West) PLC Avonbank Feeder Road Bristol BS2 0TB (Co. Reg – 02366894) (in respect of apparatus)</p> |
| 440 | <p>All interests other than those already owned by the Acquiring Authority in, approximately 647.5 square metres of unnamed public highway and verge north east of Langarth Park & Ride, Truro and overhead cables</p> <p>(Freehold – Unregistered)</p> | <p>Cornwall Council County Hall Treyew Road Truro TR1 3AY (as reputed owner in respect of subsoil to half width of highway)</p> <p>Unregistered / Unknown (in respect of subsoil beneath public highway)</p> | - | - | <p>Cornwall Council County Hall Treyew Road Truro TR1 3AY (in respect of public highway)</p> <p>National Grid Electricity Distribution (South West) PLC Avonbank Feeder Road Bristol BS2 0TB (Co. Reg – 02366894) (in respect of apparatus)</p> |



THE CORNWALL COUNCIL (LANGARTH GARDEN VILLAGE, THREEMILESTONE) COMPULSORY PURCHASE ORDER 2022

| Number on map (1) | Extent, description and situation of the land (2) | Qualifying persons under section 12(2)(a) of the Acquisition of Land Act 1981 – name and address (3) | | | |
|-------------------|---|---|----------------------------|---|--|
| | | Owners or reputed owners | Lessees or reputed lessees | Tenants or reputed tenants (other than lessees) | Occupiers |
| 445 | All interests other than those already owned by the Acquiring Authority in, approximately 57.4 square metres of unnamed public highway north east of Langarth Park & Ride, Truro (Freehold – Unregistered) | Cornwall Council County Hall Treyew Road Truro TR1 3AY (as reputed owner in respect of subsoil to half width of highway) Unregistered / Unknown (in respect of subsoil beneath public highway) | - | - | Cornwall Council County Hall Treyew Road Truro TR1 3AY (in respect of public highway) |
| 450 | All interests other than those already owned by the Acquiring Authority in, approximately 2.8 square metres of unnamed public highway north east of Langarth Park & Ride, Truro (Freehold – Unregistered) | Cornwall Council County Hall Treyew Road Truro TR1 3AY (as reputed owner in respect of subsoil to half width of highway) Unregistered / Unknown (in respect of subsoil beneath public highway) | - | - | Cornwall Council County Hall Treyew Road Truro TR1 3AY (in respect of public highway) |
| 455 | All interests other than those already owned by the Acquiring Authority in, approximately 241.3 square metres | Cornwall Council County Hall Treyew Road Truro | - | - | Cornwall Council County Hall Treyew Road Truro |

THE CORNWALL COUNCIL (LANGARTH GARDEN VILLAGE, THREEMILESTONE) COMPULSORY PURCHASE ORDER 2022

| Number on map (1) | Extent, description and situation of the land (2) | Qualifying persons under section 12(2)(a) of the Acquisition of Land Act 1981 – name and address (3) | | | |
|-------------------|--|---|----------------------------|---|--|
| | | Owners or reputed owners | Lessees or reputed lessees | Tenants or reputed tenants (other than lessees) | Occupiers |
| | of unnamed public highway east of Langarth Park & Ride, Truro (Freehold – Unregistered) | TR1 3AY (as reputed owner in respect of subsoil to half width of highway) Unregistered / Unknown (in respect of subsoil beneath public highway) | | | TR1 3AY (in respect of public highway) |
| 460 | All interests other than those already owned by the Acquiring Authority in, approximately 100.4 square metres of unnamed public highway and verge north east of Langarth Park & Ride, Truro (Freehold – Unregistered) | Cornwall Council County Hall Treyew Road Truro TR1 3AY (as reputed owner in respect of subsoil to half width of highway) Unregistered / Unknown (in respect of subsoil beneath public highway) | - | - | Cornwall Council County Hall Treyew Road Truro TR1 3AY (in respect of public highway) |
| 465 | All interests other than those already owned by the Acquiring Authority in, approximately 53.2 square metres of unnamed public highway north east of Langarth Park & Ride, Truro (Freehold – Unregistered) | Cornwall Council County Hall Treyew Road Truro TR1 3AY (as reputed owner in respect of subsoil to half width of highway) | - | - | Cornwall Council County Hall Treyew Road Truro TR1 3AY (in respect of public highway) |


THE CORNWALL COUNCIL (LANGARTH GARDEN VILLAGE, THREEMILESTONE) COMPULSORY PURCHASE ORDER 2022

| Number on map (1) | Extent, description and situation of the land (2) | Qualifying persons under section 12(2)(a) of the Acquisition of Land Act 1981 – name and address (3) | | | |
|-------------------|---|---|----------------------------|---|--|
| | | Owners or reputed owners | Lessees or reputed lessees | Tenants or reputed tenants (other than lessees) | Occupiers |
| | | Unregistered / Unknown (in respect of subsoil beneath public highway) | | | |
| 470 | All interests other than those already owned by the Acquiring Authority in, approximately 58.4 square metres of unnamed public highway and verge north east of Langarth Park & Ride, Truro (Freehold - CL259572) | Cornwall Council County Hall Treyew Road Truro TR1 3AY  (in respect of mines and minerals)  (in respect of mines and minerals) | - | - | Cornwall Council County Hall Treyew Road Truro TR1 3AY |
| 475 | All interests other than those already owned by the Acquiring Authority in, approximately 81 square metres of | Cornwall Council County Hall Treyew Road Truro | - | - | Cornwall Council County Hall Treyew Road Truro |

THE CORNWALL COUNCIL (LANGARTH GARDEN VILLAGE, THREEMILESTONE) COMPULSORY PURCHASE ORDER 2022

| Number on map (1) | Extent, description and situation of the land (2) | Qualifying persons under section 12(2)(a) of the Acquisition of Land Act 1981 – name and address (3) | | | |
|-------------------|---|--|----------------------------|---|---|
| | | Owners or reputed owners | Lessees or reputed lessees | Tenants or reputed tenants (other than lessees) | Occupiers |
| | unnamed public highway north east of Langarth Park & Ride, Truro (Freehold – Unregistered) | TR1 3AY (as reputed owner in respect of subsoil to half width of highway) Unregistered / Unknown (in respect of subsoil beneath public highway) | | | TR1 3AY (in respect of public highway) |
| 480 | All interests other than those already owned by the Acquiring Authority in, approximately 474 square metres of public right of way (309/29/1) north of A390, Truro (Freehold - Unregistered) | Cornwall Council County Hall Treyew Road Truro TR1 3AY (as reputed owner to half width) Cornwall Council County Hall Treyew Road Truro TR1 3AY (as reputed owner in respect of subsoil to half width) Unregistered / Unknown (as reputed owner to half width) | - | - | Cornwall Council County Hall Treyew Road Truro TR1 3AY (in respect of public right of way) |




THE CORNWALL COUNCIL (LANGARTH GARDEN VILLAGE, THREEMILESTONE) COMPULSORY PURCHASE ORDER 2022

| Number on map (1) | Extent, description and situation of the land (2) | Qualifying persons under section 12(2)(a) of the Acquisition of Land Act 1981 – name and address (3) | | | |
|-------------------|---|--|----------------------------|---|--|
| | | Owners or reputed owners | Lessees or reputed lessees | Tenants or reputed tenants (other than lessees) | Occupiers |
| | | Unregistered / Unknown (as reputed owner in respect of subsoil to half width) | | | |
| 485 | All interests other than those already owned by the Acquiring Authority in, approximately 59.2 square metres of unnamed public highway north east of Langarth Park & Ride, Truro (Freehold – Unregistered) | Cornwall Council County Hall Treyew Road Truro TR1 3AY (as reputed owner in respect of subsoil to half width of highway) Unregistered / Unknown (in respect of subsoil beneath public highway) | - | - | Cornwall Council County Hall Treyew Road Truro TR1 3AY (in respect of public highway) |
| 490 | All interests other than those already owned by the Acquiring Authority in, approximately 269.2 square metres of woodland and agricultural land east of Langarth Park & Ride, Truro (Freehold - CL356793) | Cornwall Council County Hall Treyew Road Truro TR1 3AY  (in respect of mines and minerals) | - | - | Cornwall Council County Hall Treyew Road Truro TR1 3AY |

THE CORNWALL COUNCIL (LANGARTH GARDEN VILLAGE, THREEMILESTONE) COMPULSORY PURCHASE ORDER 2022

| Number on map (1) | Extent, description and situation of the land (2) | Qualifying persons under section 12(2)(a) of the Acquisition of Land Act 1981 – name and address (3) | | | |
|-------------------|--|--|----------------------------|---|---|
| | | Owners or reputed owners | Lessees or reputed lessees | Tenants or reputed tenants (other than lessees) | Occupiers |
| 495 | <p>All interests other than those already owned by the Acquiring Authority in, approximately 1571.8 square metres of unnamed public highway north east of Langarth Park & Ride, Truro and overhead cables</p> <p>(Freehold – Unregistered)</p> | <p>Cornwall Council County Hall Treyew Road Truro TR1 3AY (as reputed owner in respect of subsoil to half width of highway)</p> <p>Unregistered / Unknown (in respect of subsoil beneath public highway)</p> | - | - | <p>Cornwall Council County Hall Treyew Road Truro TR1 3AY (in respect of public highway)</p> <p>National Grid Electricity Distribution (South West) PLC Avonbank Feeder Road Bristol BS2 0TB (Co. Reg – 02366894) (in respect of apparatus)</p> |
| 500 | <p>All interests other than those already owned by the Acquiring Authority in, approximately 681.7 square metres of unnamed public highway north of East Langarth Farm, Threemilestone, Truro and overhead cables</p> <p>(Freehold – Unregistered)</p> | <p>Cornwall Council County Hall Treyew Road Truro TR1 3AY (as reputed owner in respect of subsoil to half width of highway)</p> <p>Unregistered / Unknown (in respect of subsoil beneath public highway)</p> | - | - | <p>Cornwall Council County Hall Treyew Road Truro TR1 3AY (in respect of public highway)</p> <p>National Grid Electricity Distribution (South West) PLC Avonbank Feeder Road Bristol BS2 0TB (Co. Reg – 02366894)</p> |



THE CORNWALL COUNCIL (LANGARTH GARDEN VILLAGE, THREEMILESTONE) COMPULSORY PURCHASE ORDER 2022

| Number on map (1) | Extent, description and situation of the land (2) | Qualifying persons under section 12(2)(a) of the Acquisition of Land Act 1981 – name and address (3) | | | |
|-------------------|--|--|----------------------------|---|---|
| | | Owners or reputed owners | Lessees or reputed lessees | Tenants or reputed tenants (other than lessees) | Occupiers |
| | | | | | (in respect of apparatus) |
| 505 | <p>All interests other than those already owned by the Acquiring Authority in, approximately 397.3 square metres of unnamed public highway and verge east of Langarth Farm, Truro</p> <p>(Freehold - Unregistered)</p> | <p> (as reputed owner of subsoil to half width of highway)</p> <p> (as reputed owner of subsoil to half width of highway)</p> <p> (as reputed owner of subsoil to half width of highway)</p> | - | - | <p>Cornwall Council County Hall Treyew Road Truro TR1 3AY (in respect of public highway)</p> <p>National Grid Electricity Distribution (South West) PLC Avonbank Feeder Road Bristol BS2 0TB (Co. Reg – 02366894) (in respect of apparatus)</p> |






THE CORNWALL COUNCIL (LANGARTH GARDEN VILLAGE, THREEMILESTONE) COMPULSORY PURCHASE ORDER 2022

| Number on map (1) | Extent, description and situation of the land (2) | Qualifying persons under section 12(2)(a) of the Acquisition of Land Act 1981 – name and address (3) | | | |
|-------------------|---|--|----------------------------|---|--|
| | | Owners or reputed owners | Lessees or reputed lessees | Tenants or reputed tenants (other than lessees) | Occupiers |
| | | Unregistered / Unknown (in respect of subsoil beneath public highway) | | | |
| 510 | All interests other than those already owned by the Acquiring Authority in, approximately 412.7 square metres of agricultural land east of Langarth Farm, Threemilestone and overhead cables (Freehold - CL202019) | [REDACTED] [REDACTED] [REDACTED] | - | - | [REDACTED] [REDACTED] [REDACTED] |



THE CORNWALL COUNCIL (LANGARTH GARDEN VILLAGE, THREEMILESTONE) COMPULSORY PURCHASE ORDER 2022

| Number on map (1) | Extent, description and situation of the land (2) | Qualifying persons under section 12(2)(a) of the Acquisition of Land Act 1981 – name and address (3) | | | |
|-------------------|---|--|----------------------------|---|---|
| | | Owners or reputed owners | Lessees or reputed lessees | Tenants or reputed tenants (other than lessees) | Occupiers |
| | |  (in respect of mines and minerals) | | | National Grid Electricity Distribution (South West) PLC Avonbank Feeder Road Bristol BS2 0TB (Co. Reg – 02366894) (in respect of apparatus) |
| 515 | All interests other than those already owned by the Acquiring Authority in, approximately 68.2 square metres of woodland east of Langarth Farm, Truro (Freehold – Unregistered) | Unregistered / Unknown | - | - | Unregistered / Unknown |
| 520 | All interests other than those already owned by the Acquiring Authority in, approximately 117763.9 square metres of agricultural land, woodland and hedgerow north east of Langarth Park and Ride, Threemilestone, Truro and pylon and overhead cables (Freehold - CL313317) | Cornwall Council County Hall Treyew Road Truro TR1 3AY  (in respect of mines and minerals) | - | National Grid Telecoms Limited Avonbank Feeder Road Bristol BS2 0TB (Co. Reg – 02386327) | Cornwall Council County Hall Treyew Road Truro TR1 3AY National Grid Electricity Distribution (South West) PLC Avonbank Feeder Road Bristol BS2 0TB (Co. Reg – 02366894) (apparatus) |







THE CORNWALL COUNCIL (LANGARTH GARDEN VILLAGE, THREEMILESTONE) COMPULSORY PURCHASE ORDER 2022

| Number on map (1) | Extent, description and situation of the land (2) | Qualifying persons under section 12(2)(a) of the Acquisition of Land Act 1981 – name and address (3) | | | |
|-------------------|---|--|----------------------------|---|--|
| | | Owners or reputed owners | Lessees or reputed lessees | Tenants or reputed tenants (other than lessees) | Occupiers |
| | | | | | National Grid Telecoms Limited Avonbank Feeder Road Bristol BS2 0TB (Co. Reg – 02386327) |
| 522 | <p>The right for the Acquiring Authority, its lessees, licensees, successors in title, assigns and those authorised by any of these to construct and keep temporary structures on the land in order to carry out surface water drainage works on the Acquiring Authority’s land and the right to enter and remain on such land with plant, machinery, equipment and materials for those purposes and the right to drain surface water onto and through such land through the drainage structures at the Acquiring Authority’s land in, approximately 2.4 square metres of watercourse south of Bosvisack Farm, Truro</p> <p>(Freehold – Unregistered)</p> | <p>Unregistered / Unknown</p>  (in respect of reputed riparian ownership)  (in respect of reputed riparian ownership) | - | - |  (in respect of reputed riparian ownership)  (in respect of reputed riparian ownership)  |

THE CORNWALL COUNCIL (LANGARTH GARDEN VILLAGE, THREEMILESTONE) COMPULSORY PURCHASE ORDER 2022

| Number on map (1) | Extent, description and situation of the land (2) | Qualifying persons under section 12(2)(a) of the Acquisition of Land Act 1981 – name and address (3) | | | |
|-------------------|--|--|----------------------------|---|---|
| | | Owners or reputed owners | Lessees or reputed lessees | Tenants or reputed tenants (other than lessees) | Occupiers |
| | |  (in respect of reputed riparian ownership) | | |  (in respect of reputed riparian ownership) |
| 523 | The right for the Acquiring Authority, its lessees, licensees, successors in title, assigns and those authorised by any of these to construct and keep temporary structures on the land in order to carry out surface water drainage works on the Acquiring Authority's land and the right to enter and remain on such land with plant, machinery, equipment and materials for those purposes and the right to drain surface water onto and through such land through the drainage structures at the Acquiring Authority's land in, approximately 4 square metres of watercourse south of Bosvisack Farm, Truro (Freehold – Unregistered) | Unregistered / Unknown Cornwall Council County Hall Treyew Road Truro TR1 3AY (in respect of reputed riparian ownership) | - | - | Cornwall Council County Hall Treyew Road Truro TR1 3AY (in respect of reputed riparian ownership) |




THE CORNWALL COUNCIL (LANGARTH GARDEN VILLAGE, THREEMILESTONE) COMPULSORY PURCHASE ORDER 2022

| Number on map (1) | Extent, description and situation of the land (2) | Qualifying persons under section 12(2)(a) of the Acquisition of Land Act 1981 – name and address (3) | | | |
|-------------------|--|---|----------------------------|---|---|
| | | Owners or reputed owners | Lessees or reputed lessees | Tenants or reputed tenants (other than lessees) | Occupiers |
| 524 | <p>The right for the Acquiring Authority, its lessees, licensees, successors in title, assigns and those authorised by any of these to construct and keep temporary structures on the land in order to carry out surface water drainage works on the Acquiring Authority’s land and the right to enter and remain on such land with plant, machinery, equipment and materials for those purposes and the right to drain surface water onto and through such land through the drainage structures at the Acquiring Authority’s land in, approximately 1040.8 square metres of watercourse south of Bosvisack Farm, Truro and overhead cables</p> <p>(Freehold – CL247189)</p> |    | - | - |    <p>National Grid Electricity Distribution (South West) PLC Avonbank Feeder Road Bristol BS2 0TB (Co. Reg – 02366894) (in respect of apparatus)</p> |




THE CORNWALL COUNCIL (LANGARTH GARDEN VILLAGE, THREEMILESTONE) COMPULSORY PURCHASE ORDER 2022

| Number on map (1) | Extent, description and situation of the land (2) | Qualifying persons under section 12(2)(a) of the Acquisition of Land Act 1981 – name and address (3) | | | |
|-------------------|---|---|----------------------------|---|---|
| | | Owners or reputed owners | Lessees or reputed lessees | Tenants or reputed tenants (other than lessees) | Occupiers |
| 525 | <p>All interests other than those already owned by the Acquiring Authority in, approximately 812.9 square metres of public footpath (309/29/1), north of A390, Truro</p> <p>(Freehold – Unregistered)</p> | <p>Cornwall Council County Hall Treyew Road Truro TR1 3AY (as reputed owner to half width)</p> <p>Cornwall Council County Hall Treyew Road Truro TR1 3AY (as reputed owner in respect of subsoil to half width)</p> <p>Unregistered / Unknown (as reputed owner to half width)</p> <p>Unregistered / Unknown (as reputed owner in respect of subsoil to half width)</p> | - | - | <p>Cornwall Council County Hall Treyew Road Truro TR1 3AY (in respect of public right of way)</p> |




THE CORNWALL COUNCIL (LANGARTH GARDEN VILLAGE, THREEMILESTONE) COMPULSORY PURCHASE ORDER 2022

| Number on map (1) | Extent, description and situation of the land (2) | Qualifying persons under section 12(2)(a) of the Acquisition of Land Act 1981 – name and address (3) | | | |
|-------------------|--|--|----------------------------|---|---|
| | | Owners or reputed owners | Lessees or reputed lessees | Tenants or reputed tenants (other than lessees) | Occupiers |
| 530 | <p>All interests other than those already owned by the Acquiring Authority in, approximately 327.8 square metres of public right of way (309/29/1) north of A390, Truro</p> <p>(Freehold - Unregistered)</p> | <p> (as reputed owner of subsoil to half width of highway)</p> <p> (as reputed owner of subsoil to half width of highway)</p> <p> (as reputed owner of subsoil to half width of highway)</p> | - | - | <p>Cornwall Council County Hall Treyew Road Truro TR1 3AY (in respect of public right of way)</p> |



THE CORNWALL COUNCIL (LANGARTH GARDEN VILLAGE, THREEMILESTONE) COMPULSORY PURCHASE ORDER 2022

| Number on map (1) | Extent, description and situation of the land (2) | Qualifying persons under section 12(2)(a) of the Acquisition of Land Act 1981 – name and address (3) | | | |
|-------------------|---|--|----------------------------|--|---|
| | | Owners or reputed owners | Lessees or reputed lessees | Tenants or reputed tenants (other than lessees) | Occupiers |
| | | Unregistered / Unknown (as reputed owner to half width) Unregistered / Unknown (as reputed owner in respect of subsoil to half width) | | | |
| 535 | All interests other than those already owned by the Acquiring Authority in, approximately 4421.4 square metres of East Langarth Farm, Threemilestone, Truro, TR4 9AL (Freehold - CL347463) | Cornwall Council County Hall Treyew Road Truro TR1 3AY | - | - | Cornwall Council County Hall Treyew Road Truro TR1 3AY |
| 540 | All interests other than those already owned by the Acquiring Authority in, approximately 64015.1 square metres of agricultural land and hedgerows north of East Langarth Farm, Threemilestone, Truro and pylons and overhead cables (Freehold - CL241010, CL360159) | Cornwall Council County Hall Treyew Road Truro TR1 3AY  (in respect of mines and minerals) | - |  (in respect of mowing licence) | Cornwall Council County Hall Treyew Road Truro TR1 3AY  (in respect of mowing licence) |


THE CORNWALL COUNCIL (LANGARTH GARDEN VILLAGE, THREEMILESTONE) COMPULSORY PURCHASE ORDER 2022

| Number on map (1) | Extent, description and situation of the land (2) | Qualifying persons under section 12(2)(a) of the Acquisition of Land Act 1981 – name and address (3) | | | |
|-------------------|--|--|----------------------------|---|--|
| | | Owners or reputed owners | Lessees or reputed lessees | Tenants or reputed tenants (other than lessees) | Occupiers |
| | |  (in respect of mines and minerals) Unregistered / Unknown (in respect of mines and minerals) | | | National Grid Electricity Distribution (South West) PLC Avonbank Feeder Road Bristol BS2 0TB (Co. Reg – 02366894) (in respect of apparatus) |
| 541 | All interests other than those already owned by the Acquiring Authority in, approximately 371.6 square metres of verge north of East Langarth Farm, Truro (Freehold - CL241010) | Cornwall Council County Hall Treyew Road Truro TR1 3AY | - |  (in respect of mowing licence) | Cornwall Council County Hall Treyew Road Truro TR1 3AY (in respect of public highway)  (in respect of mowing licence) |
| 545 | Number Not Used | - | - | - | - |
| 550 | All interests other than those already owned by the Acquiring Authority in, approximately 650.4 square metres | Unregistered / Unknown (as reputed owner to half width) | - | - | Cornwall Council County Hall Treyew Road Truro |

THE CORNWALL COUNCIL (LANGARTH GARDEN VILLAGE, THREEMILESTONE) COMPULSORY PURCHASE ORDER 2022

| Number on map (1) | Extent, description and situation of the land (2) | Qualifying persons under section 12(2)(a) of the Acquisition of Land Act 1981 – name and address (3) | | | |
|-------------------|--|---|----------------------------|---|--|
| | | Owners or reputed owners | Lessees or reputed lessees | Tenants or reputed tenants (other than lessees) | Occupiers |
| | of unnamed public highway and verge north of A390, Truro (Freehold – Unregistered) |  (in respect of subsoil to half width of highway) | | | TR1 3AY (in respect of public highway) |
| 555 | All interests other than those already owned by the Acquiring Authority in, approximately 1182.9 square metres of unnamed public highway north of A390, Truro (Freehold – Unregistered) | Willow Green Developments Limited 6 Houndiscombe Road Plymouth PL4 6HH (Co. Reg – 10839349) (as reputed owner of subsoil to half width of highway) Unregistered / Unknown (in respect of subsoil beneath public highway) | - | - | Cornwall Council County Hall Treyew Road Truro TR1 3AY (in respect of public highway) |
| 560 | All interests other than those already owned by the Acquiring Authority in, approximately 65.8 square metres of unnamed public highway north of Govers Farm, Tregavethan, Threemilestone, Truro (Freehold – Unregistered) |  (as reputed owner of subsoil to half width of highway) | - | - | Cornwall Council County Hall Treyew Road Truro TR1 3AY (in respect of public highway) |




THE CORNWALL COUNCIL (LANGARTH GARDEN VILLAGE, THREEMILESTONE) COMPULSORY PURCHASE ORDER 2022

| Number on map (1) | Extent, description and situation of the land (2) | Qualifying persons under section 12(2)(a) of the Acquisition of Land Act 1981 – name and address (3) | | | |
|-------------------|--|---|----------------------------|---|--|
| | | Owners or reputed owners | Lessees or reputed lessees | Tenants or reputed tenants (other than lessees) | Occupiers |
| | |  (as reputed owner of subsoil to half width of highway) Unregistered / Unknown (in respect of subsoil beneath public highway) | | | |
| 565 | All interests other than those already owned by the Acquiring Authority in, approximately 117.2 square metres of watercourse north west of Governs Farm, Tregavethan, Threemilestone, Truro (Freehold – Unregistered) | Cornwall Council County Hall Treyew Road Truro TR1 3AY (as reputed owner) Cornwall Council County Hall Treyew Road Truro TR1 3AY (in respect of riparian owner) | - | - | Cornwall Council County Hall Treyew Road Truro TR1 3AY |




THE CORNWALL COUNCIL (LANGARTH GARDEN VILLAGE, THREEMILESTONE) COMPULSORY PURCHASE ORDER 2022

| Number on map (1) | Extent, description and situation of the land (2) | Qualifying persons under section 12(2)(a) of the Acquisition of Land Act 1981 – name and address (3) | | | |
|-------------------|---|---|----------------------------|---|--|
| | | Owners or reputed owners | Lessees or reputed lessees | Tenants or reputed tenants (other than lessees) | Occupiers |
| | | Unregistered / Unknown | | | |
| 570 | All interests other than those already owned by the Acquiring Authority in, approximately 3362.9 square metres of unnamed public highway and verge north of Governs Farm, Tregavethan, Threemilestone, Truro (Freehold – Unregistered) | Cornwall Council County Hall Treyew Road Truro TR1 3AY (as reputed owner in respect of subsoil to half width of highway) Unregistered / Unknown (in respect of subsoil beneath public highway) | - | - | Cornwall Council County Hall Treyew Road Truro TR1 3AY (in respect of public highway) |
| 575 | All interests other than those already owned by the Acquiring Authority in, approximately 3635.8 square metres of unnamed public highway and verge north of Governs Farm, Tregavethan, Threemilestone, Truro (Freehold – Unregistered) | Cornwall Council County Hall Treyew Road Truro TR1 3AY (as reputed owner in respect of subsoil to half width of highway) Unregistered / Unknown (in respect of subsoil beneath public highway) | - | - | Cornwall Council County Hall Treyew Road Truro TR1 3AY (in respect of public highway) |
| 580 | All interests other than those already owned by the Acquiring Authority in, approximately 61884.4 square | Cornwall Council County Hall Treyew Road | - | National Grid Telecoms Limited Avonbank | Cornwall Council County Hall Treyew Road |





THE CORNWALL COUNCIL (LANGARTH GARDEN VILLAGE, THREEMILESTONE) COMPULSORY PURCHASE ORDER 2022

| Number on map (1) | Extent, description and situation of the land (2) | Qualifying persons under section 12(2)(a) of the Acquisition of Land Act 1981 – name and address (3) | | | |
|-------------------|--|---|----------------------------|---|--|
| | | Owners or reputed owners | Lessees or reputed lessees | Tenants or reputed tenants (other than lessees) | Occupiers |
| | metres of agricultural land and woodland and north of Governs Farm, Tregavethan, Threemilestone, Truro and pylons and overhead cables (Freehold – CL136784) | Truro TR1 3AY    | | Feeder Road Bristol BS2 0TB (Co. Reg – 02386327) (in respect of a telecoms line which follows the route of the overhead power cables crossing the land) | Truro TR1 3AY National Grid Electricity Distribution (South West) PLC Avonbank Feeder Road Bristol BS2 0TB (Co. Reg – 02366894) (in respect of apparatus) National Grid Telecoms Limited Avonbank Feeder Road Bristol BS2 0TB (Co. Reg – 02386327) (in respect of a telecoms line which follows the route of the overhead power cables crossing the land) |

THE CORNWALL COUNCIL (LANGARTH GARDEN VILLAGE, THREEMILESTONE) COMPULSORY PURCHASE ORDER 2022

| Number on map (1) | Extent, description and situation of the land (2) | Qualifying persons under section 12(2)(a) of the Acquisition of Land Act 1981 – name and address (3) | | | |
|-------------------|---|--|----------------------------|---|--|
| | | Owners or reputed owners | Lessees or reputed lessees | Tenants or reputed tenants (other than lessees) | Occupiers |
| | |  | | | |
| | |  | | | |
| | |  | | | |
| 581 | The right for the Acquiring Authority, its lessees, licensees, successors in title, assigns and those authorised by any of these to construct and keep temporary structures on the land in order to carry out surface water drainage works on the Acquiring | Cornwall Council County Hall Treyew Road Truro TR1 3AY (in respect of reputed riparian ownership) | - | - | Cornwall Council County Hall Treyew Road Truro TR1 3AY (in respect of reputed riparian ownership) |











THE CORNWALL COUNCIL (LANGARTH GARDEN VILLAGE, THREEMILESTONE) COMPULSORY PURCHASE ORDER 2022

| Number on map (1) | Extent, description and situation of the land (2) | Qualifying persons under section 12(2)(a) of the Acquisition of Land Act 1981 – name and address (3) | | | |
|-------------------|---|--|----------------------------|---|--|
| | | Owners or reputed owners | Lessees or reputed lessees | Tenants or reputed tenants (other than lessees) | Occupiers |
| | <p>Authority's land and the right to enter and remain on such land with plant, machinery, equipment and materials for those purposes and the right to drain surface water onto and through such land through the drainage structures at the Acquiring Authority's land in, approximately 1258.2 square metres of watercourse south of Bosvisack Farm, Truro</p> <p>(Freehold – Unregistered)</p> | | | | |
| 582 | <p>The right for the Acquiring Authority, its lessees, licensees, successors in title, assigns and those authorised by any of these to construct and keep temporary structures on the land in order to carry out surface water drainage works on the Acquiring Authority's land and the right to enter and remain on such land with plant, machinery, equipment and materials for those purposes and the right to drain surface water onto and through such land through the drainage structures at the Acquiring Authority's land in, in approximately</p> | <p>Unregistered / Unknown</p>  <p>(in respect of reputed riparian ownership)</p>  | - | - | <p>Unregistered / Unknown</p>  <p>(in respect of reputed riparian ownership)</p>  |

THE CORNWALL COUNCIL (LANGARTH GARDEN VILLAGE, THREEMILESTONE) COMPULSORY PURCHASE ORDER 2022

| Number on map (1) | Extent, description and situation of the land (2) | Qualifying persons under section 12(2)(a) of the Acquisition of Land Act 1981 – name and address (3) | | | |
|-------------------|--|--|----------------------------|---|--|
| | | Owners or reputed owners | Lessees or reputed lessees | Tenants or reputed tenants (other than lessees) | Occupiers |
| | 978.3 square metres of watercourse south of Bosvisack Farm, Truro (Freehold – Unregistered) | <div style="background-color: black; width: 100px; height: 20px; margin-bottom: 5px;"></div> (in respect of reputed riparian ownership) <div style="background-color: black; width: 100px; height: 40px; margin-bottom: 5px;"></div> (in respect of reputed riparian ownership) | | | <div style="background-color: black; width: 100px; height: 20px; margin-bottom: 5px;"></div> (in respect of reputed riparian ownership) <div style="background-color: black; width: 100px; height: 40px; margin-bottom: 5px;"></div> (in respect of reputed riparian ownership) |
| 583 | The right for the Acquiring Authority, its lessees, licensees, successors in title, assigns and those authorised by any of these to construct and keep temporary structures on the land in order to carry out surface water drainage works on the Acquiring Authority's land and the right to enter and remain on such land with plant, machinery, equipment and materials for those purposes and the right to drain surface water onto and through such land through the drainage structures at the Acquiring Authority's land in, in approximately | Unregistered / Unknown Unregistered / Unknown (in respect of reputed riparian ownership) | - | - | Unregistered / Unknown Unregistered / Unknown (in respect of reputed riparian ownership) |





THE CORNWALL COUNCIL (LANGARTH GARDEN VILLAGE, THREEMILESTONE) COMPULSORY PURCHASE ORDER 2022

| Number on map (1) | Extent, description and situation of the land (2) | Qualifying persons under section 12(2)(a) of the Acquisition of Land Act 1981 – name and address (3) | | | |
|-------------------|---|---|----------------------------|--|--|
| | | Owners or reputed owners | Lessees or reputed lessees | Tenants or reputed tenants (other than lessees) | Occupiers |
| | 8.1 square metres of watercourse south of Bosvisack Farm, Truro (Freehold – Unregistered) | | | | |
| 585 | All interests other than those already owned by the Acquiring Authority in, approximately 453686.8 square metres of agricultural land, woodland, residential and agricultural buildings, gardens, hardstanding and private track known as Governs Farm, Tregavethan, Threemilestone, Truro (Freehold - CL136784) | Cornwall Council County Hall Treyew Road Truro TR1 3AY   | - |  (as tenant)  (as tenant)  (as tenant)  (as tenant) |  (as tenant)  (as tenant)  (as tenant)  (as tenant) |

THE CORNWALL COUNCIL (LANGARTH GARDEN VILLAGE, THREEMILESTONE) COMPULSORY PURCHASE ORDER 2022

| Number on map (1) | Extent, description and situation of the land (2) | Qualifying persons under section 12(2)(a) of the Acquisition of Land Act 1981 – name and address (3) | | | |
|-------------------|---|--|----------------------------|---|---|
| | | Owners or reputed owners | Lessees or reputed lessees | Tenants or reputed tenants (other than lessees) | Occupiers |
| | | [REDACTED] | | [REDACTED] (as tenant) | [REDACTED] (as tenant) [REDACTED] (in respect of grazing licence) DIO (MOD Abandoned Pipelines) DIO Headquarters Kingston Road Sutton Coldfield B75 7RL (in respect of oil pipeline) |




THE CORNWALL COUNCIL (LANGARTH GARDEN VILLAGE, THREEMILESTONE) COMPULSORY PURCHASE ORDER 2022

| Number on map (1) | Extent, description and situation of the land (2) | Qualifying persons under section 12(2)(a) of the Acquisition of Land Act 1981 – name and address (3) | | | |
|-------------------|--|--|----------------------------|---|--|
| | | Owners or reputed owners | Lessees or reputed lessees | Tenants or reputed tenants (other than lessees) | Occupiers |
| | |  | | | |
| 590 | All interests other than those already owned by the Acquiring Authority in, approximately 39994.1 square metres of agricultural land, woodland, hedgerows and private track associated with Willow Green Farm, Threemilestone, Truro, TR4 9AL and pylon and overhead cables (Freehold - CL201763) | Willow Green Developments Limited 6 Houndiscombe Road Plymouth PL4 6HH (Co. Reg – 10839349)    | - | - | Willow Green Developments Limited 6 Houndiscombe Road Plymouth PL4 6HH (Co. Reg – 10839349) National Grid Electricity Distribution (South West) PLC Avonbank Feeder Road Bristol BS2 0TB (Co. Reg – 02366894) (in respect of apparatus) |

THE CORNWALL COUNCIL (LANGARTH GARDEN VILLAGE, THREEMILESTONE) COMPULSORY PURCHASE ORDER 2022

| Number on map (1) | Extent, description and situation of the land (2) | Qualifying persons under section 12(2)(a) of the Acquisition of Land Act 1981 – name and address (3) | | | |
|-------------------|---|---|----------------------------|---|-----------|
| | | Owners or reputed owners | Lessees or reputed lessees | Tenants or reputed tenants (other than lessees) | Occupiers |
| | | <div style="background-color: black; width: 100%; height: 20px; margin-bottom: 5px;"></div> <div style="background-color: black; width: 100%; height: 150px; margin-bottom: 5px;"></div> <div style="background-color: black; width: 100%; height: 150px;"></div> | | | |

THE CORNWALL COUNCIL (LANGARTH GARDEN VILLAGE, THREEMILESTONE) COMPULSORY PURCHASE ORDER 2022

| Number on map (1) | Extent, description and situation of the land (2) | Qualifying persons under section 12(2)(a) of the Acquisition of Land Act 1981 – name and address (3) | | | |
|-------------------|---|---|----------------------------|---|---|
| | | Owners or reputed owners | Lessees or reputed lessees | Tenants or reputed tenants (other than lessees) | Occupiers |
| | |  | | | |
| | |  | | | |
| 592 | All interests other than those already owned by the Acquiring Authority in, approximately 2433.4 square metres of agricultural land and hedgerows north of Willow Green Farm Threemilestone, Truro and overhead cables (Freehold - CL201763) | Willow Green Developments Limited 6 Houndiscombe Road Plymouth PL4 6HH (Co. Reg – 10839349)  | - | - | Willow Green Developments Limited 6 Houndiscombe Road Plymouth PL4 6HH (Co. Reg – 10839349) National Grid Electricity Distribution (South West) PLC Avonbank Feeder Road Bristol BS2 0TB |

THE CORNWALL COUNCIL (LANGARTH GARDEN VILLAGE, THREEMILESTONE) COMPULSORY PURCHASE ORDER 2022

| Number on map (1) | Extent, description and situation of the land (2) | Qualifying persons under section 12(2)(a) of the Acquisition of Land Act 1981 – name and address (3) | | | |
|-------------------|---|---|----------------------------|---|---|
| | | Owners or reputed owners | Lessees or reputed lessees | Tenants or reputed tenants (other than lessees) | Occupiers |
| | | <div style="background-color: black; width: 100%; height: 20px; margin-bottom: 5px;"></div> <div style="background-color: black; width: 100%; height: 40px; margin-bottom: 5px;"></div> <div style="background-color: black; width: 100%; height: 40px; margin-bottom: 5px;"></div> <div style="background-color: black; width: 100%; height: 20px; margin-bottom: 5px;"></div> <div style="background-color: black; width: 100%; height: 20px;"></div> | | | (Co. Reg – 02366894) (in respect of apparatus) |

THE CORNWALL COUNCIL (LANGARTH GARDEN VILLAGE, THREEMILESTONE) COMPULSORY PURCHASE ORDER 2022

| Number on map (1) | Extent, description and situation of the land (2) | Qualifying persons under section 12(2)(a) of the Acquisition of Land Act 1981 – name and address (3) | | | |
|-------------------|---|---|----------------------------|---|-----------|
| | | Owners or reputed owners | Lessees or reputed lessees | Tenants or reputed tenants (other than lessees) | Occupiers |
| | | <div style="background-color: black; width: 100%; height: 20px; margin-bottom: 5px;"></div> <div style="background-color: black; width: 100%; height: 40px; margin-bottom: 5px;"></div> <div style="background-color: black; width: 100%; height: 150px; margin-bottom: 5px;"></div> <div style="background-color: black; width: 100%; height: 150px;"></div> | | | |

THE CORNWALL COUNCIL (LANGARTH GARDEN VILLAGE, THREEMILESTONE) COMPULSORY PURCHASE ORDER 2022

| Number on map (1) | Extent, description and situation of the land (2) | Qualifying persons under section 12(2)(a) of the Acquisition of Land Act 1981 – name and address (3) | | | |
|-------------------|---|--|----------------------------|---|--|
| | | Owners or reputed owners | Lessees or reputed lessees | Tenants or reputed tenants (other than lessees) | Occupiers |
| 595 | <p>All interests other than those already owned by the Acquiring Authority in, approximately 1895.9 square metres of agricultural land and woodland north of A390, Threemilestone, Truro</p> <p>(Freehold - CL208416)</p> | <p>[REDACTED]</p> <p>[REDACTED] (in respect of mines and minerals)</p> <p>[REDACTED] (in respect of mines and minerals)</p> <p>[REDACTED] (in respect of mines and minerals)</p> <p>[REDACTED] (in respect of mines and minerals)</p> <p>[REDACTED] (in respect of mines and minerals)</p> | - | - | <p>[REDACTED]</p> <p>National Grid PLC 1 - 3 Strand London WC2N 5EH (Co. Reg – 04031152) (in respect of maintaining or repairing apparatus as successors in title to the Central Electricity Generating Board)</p> |




THE CORNWALL COUNCIL (LANGARTH GARDEN VILLAGE, THREEMILESTONE) COMPULSORY PURCHASE ORDER 2022

| Number on map (1) | Extent, description and situation of the land (2) | Qualifying persons under section 12(2)(a) of the Acquisition of Land Act 1981 – name and address (3) | | | |
|-------------------|---|---|----------------------------|---|---|
| | | Owners or reputed owners | Lessees or reputed lessees | Tenants or reputed tenants (other than lessees) | Occupiers |
| | | <div style="background-color: black; width: 100px; height: 20px; margin-bottom: 5px;"></div> (in respect of mines and minerals) | | | |
| 600 | All interests other than those already owned by the Acquiring Authority in, approximately 44405.9 square metres of agricultural land and hedgerows at Maiden Green Farm, Threemilestone, Truro and overhead cables (Freehold - CL219359) | <div style="background-color: black; width: 100%; height: 100%;"></div> | - | - | <div style="background-color: black; width: 100%; height: 40px; margin-bottom: 5px;"></div> National Grid PLC 1 - 3 Strand London WC2N 5EH (Co. Reg – 04031152) (in respect of maintaining or repairing apparatus as successors in title to the Central Electricity Generating Board) National Grid Electricity Distribution (South West) PLC Avonbank Feeder Road Bristol BS2 0TB (Co. Reg – 02366894) (in respect of apparatus) |

THE CORNWALL COUNCIL (LANGARTH GARDEN VILLAGE, THREEMILESTONE) COMPULSORY PURCHASE ORDER 2022

| Number on map (1) | Extent, description and situation of the land (2) | Qualifying persons under section 12(2)(a) of the Acquisition of Land Act 1981 – name and address (3) | | | |
|-------------------|---|---|----------------------------|---|---|
| | | Owners or reputed owners | Lessees or reputed lessees | Tenants or reputed tenants (other than lessees) | Occupiers |
| | | | | | DIO (MOD Abandoned Pipelines) DIO Headquarters Kingston Road Sutton Coldfield B75 7RL (in respect of oil pipeline) |
| 605 | Number Not Used | - | - | - | - |
| 610 | All interests other than those already owned by the Acquiring Authority in, approximately 167.1 square metres of unnamed public highway north of Govers Farm, Tregavethan, Threemilestone, Truro (Freehold – Unregistered) | Cornwall Council County Hall Treyew Road Truro TR1 3AY (as reputed owner in respect of subsoil to half width of highway) Unregistered / Unknown (in respect of subsoil beneath public highway) | - | - | Cornwall Council County Hall Treyew Road Truro TR1 3AY (in respect of public highway) |
| 615 | Number Not Used | - | - | - | - |
| 616 | All interests other than those already owned by the Acquiring Authority in, approximately 97.1 square metres of unnamed public highway north of | Unregistered / Unknown (as reputed owner to half width) | - | - | Cornwall Council County Hall Treyew Road Truro TR1 3AY |

THE CORNWALL COUNCIL (LANGARTH GARDEN VILLAGE, THREEMILESTONE) COMPULSORY PURCHASE ORDER 2022

| Number on map (1) | Extent, description and situation of the land (2) | Qualifying persons under section 12(2)(a) of the Acquisition of Land Act 1981 – name and address (3) | | | |
|-------------------|--|--|----------------------------|---|--|
| | | Owners or reputed owners | Lessees or reputed lessees | Tenants or reputed tenants (other than lessees) | Occupiers |
| | Governs Farm, Tregavethan, Threemilestone, Truro (Freehold – Unregistered) | Unregistered / Unknown (in respect of subsoil to half width of highway) | | | (in respect of public highway) |
| 617 | All interests other than those already owned by the Acquiring Authority in, approximately 494.4 square metres of unnamed public highway north of Governs Farm, Tregavethan, Threemilestone, Truro (Freehold – Unregistered) | Unregistered / Unknown (as reputed owner to half width)  (in respect of subsoil to half width of highway) | - | - | Cornwall Council County Hall Treyew Road Truro TR1 3AY (in respect of public highway) |
| 618 | All interests other than those already owned by the Acquiring Authority in, approximately 322.5 square metres of unnamed public highway north of Governs Farm, Tregavethan, Threemilestone, Truro (Freehold – Unregistered) | Unregistered / Unknown (as reputed owner to half width) Unregistered / Unknown (in respect of subsoil to half width of highway) | - | - | Cornwall Council County Hall Treyew Road Truro TR1 3AY (in respect of public highway) |
| 620 | All interests other than those already owned by the Acquiring Authority in, approximately 14023.6 square |  | - | - |  |


THE CORNWALL COUNCIL (LANGARTH GARDEN VILLAGE, THREEMILESTONE) COMPULSORY PURCHASE ORDER 2022

| Number on map (1) | Extent, description and situation of the land (2) | Qualifying persons under section 12(2)(a) of the Acquisition of Land Act 1981 – name and address (3) | | | |
|-------------------|---|--|----------------------------|---|-----------|
| | | Owners or reputed owners | Lessees or reputed lessees | Tenants or reputed tenants (other than lessees) | Occupiers |
| | metres of agricultural land at Penventinnie, Truro (Freehold - CL157277) | <div style="background-color: black; width: 100px; height: 15px; margin-bottom: 5px;"></div> <div style="background-color: black; width: 100%; height: 100%; margin-bottom: 5px;"></div> <div style="background-color: black; width: 100%; height: 100%; margin-bottom: 5px;"></div> <div style="background-color: black; width: 100%; height: 100%;"></div> | | | TR1 2PY |

THE CORNWALL COUNCIL (LANGARTH GARDEN VILLAGE, THREEMILESTONE) COMPULSORY PURCHASE ORDER 2022

| Number on map (1) | Extent, description and situation of the land (2) | Qualifying persons under section 12(2)(a) of the Acquisition of Land Act 1981 – name and address (3) | | | |
|-------------------|---|--|----------------------------|---|-----------|
| | | Owners or reputed owners | Lessees or reputed lessees | Tenants or reputed tenants (other than lessees) | Occupiers |
| | | <div style="background-color: black; width: 100%; height: 20px; margin-bottom: 5px;"></div> <div style="background-color: black; width: 100%; height: 100px; margin-bottom: 5px;"></div> <div style="background-color: black; width: 100%; height: 100px; margin-bottom: 5px;"></div> <div style="background-color: black; width: 100%; height: 100px;"></div> | | | |

THE CORNWALL COUNCIL (LANGARTH GARDEN VILLAGE, THREEMILESTONE) COMPULSORY PURCHASE ORDER 2022

| Number on map (1) | Extent, description and situation of the land (2) | Qualifying persons under section 12(2)(a) of the Acquisition of Land Act 1981 – name and address (3) | | | |
|-------------------|--|---|---|---|---|
| | | Owners or reputed owners | Lessees or reputed lessees | Tenants or reputed tenants (other than lessees) | Occupiers |
| | |  | | | |
| 625 | <p>All interests other than those already owned by the Acquiring Authority in, approximately 33.3 square metres of hardstanding associated with commercial premises known as Units 1-3, Treliske Industrial Estate, Treliske, Truro (TR1 3LP)</p> <p>(Freehold - CL148684)</p> <p>(Leasehold - CL354351)</p> | <p>United UK Propco 9 S.A.R.L Rue Eugène Ruppert 2-4 2453 Luxembourg Luxembourg (Co. Reg – B229275) (as registered legal owner pending transfer of title)</p> <p>United UK Propco 9 S.A.R.L c/o Tribunal d'arrondissement de Luxembourg Cité Judiciaire Plateau du Saint-Esprit L-2080 Luxembourg (Co. Reg – B229275) (as registered legal owner pending transfer of title)</p> | <p>Multi-Tile Limited Topps Tiles Thorpe Way Grove Park LE19 1SU (Co. Reg – 00808214)</p> | - | <p>Multi-Tile Limited Topps Tiles Thorpe Way Grove Park LE19 1SU (Co. Reg – 00808214)</p> |

THE CORNWALL COUNCIL (LANGARTH GARDEN VILLAGE, THREEMILESTONE) COMPULSORY PURCHASE ORDER 2022

| Number on map (1) | Extent, description and situation of the land (2) | Qualifying persons under section 12(2)(a) of the Acquisition of Land Act 1981 – name and address (3) | | | |
|-------------------|---|--|----------------------------|---|--|
| | | Owners or reputed owners | Lessees or reputed lessees | Tenants or reputed tenants (other than lessees) | Occupiers |
| | | <p>Fisher German Property Management LLP FAO Lesley-Anne Gleissner The Head Office Ivanhoe Park Way Ashby-De-La-Zouch LE65 2AB (Co. Reg – OC306094) (as managing agent of United UK Propco 9 S.A.R.L)</p> <p>Eden River Propco 2 Limited Pending company number and registered address (reputed owner pending registration of transfer)</p> <p>Unregistered / Unknown (in respect of mines and minerals of part)</p> | | | |
| 630 | All interests other than those already owned by the Acquiring Authority in, approximately 688.5 square metres of private road (Oak Lane) and footway, part of Treliske Industrial Estate, Truro | <p>United UK Propco 9 S.A.R.L Rue Eugène Ruppert 2-4 2453 Luxembourg Luxembourg (Co. Reg – B229275)</p> | - | - | <p>United UK Propco 9 S.A.R.L Rue Eugène Ruppert 2-4 2453 Luxembourg Luxembourg (Co. Reg – B229275) (as registered legal owner pending transfer of title)</p> |

THE CORNWALL COUNCIL (LANGARTH GARDEN VILLAGE, THREEMILESTONE) COMPULSORY PURCHASE ORDER 2022

| Number on map (1) | Extent, description and situation of the land (2) | Qualifying persons under section 12(2)(a) of the Acquisition of Land Act 1981 – name and address (3) | | | |
|-------------------|---|--|----------------------------|---|---|
| | | Owners or reputed owners | Lessees or reputed lessees | Tenants or reputed tenants (other than lessees) | Occupiers |
| | (Freehold - CL148684) | <p>(as registered legal owner pending transfer of title)</p> <p>United UK Propco 9 S.A.R.L c/o Tribunal d'arrondissement de Luxembourg Cité Judiciaire Plateau du Saint-Esprit L-2080 Luxembourg (Co. Reg – B229275) (as registered legal owner pending transfer of title)</p> <p>Fisher German Property Management LLP FAO Lesley-Anne Gleissner The Head Office Ivanhoe Park Way Ashby-De-La-Zouch LE65 2AB (Co. Reg – OC306094) (as managing agent of United UK Propco 9 S.A.R.L)</p> | | | <p>United UK Propco 9 S.A.R.L c/o Tribunal d'arrondissement de Luxembourg Cité Judiciaire Plateau du Saint-Esprit L-2080 Luxembourg (Co. Reg – B229275) (as registered legal owner pending transfer of title)</p> <p>Fisher German Property Management LLP FAO Lesley-Anne Gleissner The Head Office Ivanhoe Park Way Ashby-De-La-Zouch LE65 2AB (Co. Reg – OC306094) (as managing agent of United UK Propco 9 S.A.R.L)</p> <p>Eden River Propco 2 Limited Pending company number and registered address (reputed owner pending registration of transfer)</p> |



THE CORNWALL COUNCIL (LANGARTH GARDEN VILLAGE, THREEMILESTONE) COMPULSORY PURCHASE ORDER 2022

| Number on map (1) | Extent, description and situation of the land (2) | Qualifying persons under section 12(2)(a) of the Acquisition of Land Act 1981 – name and address (3) | | | |
|-------------------|---|--|--|---|--|
| | | Owners or reputed owners | Lessees or reputed lessees | Tenants or reputed tenants (other than lessees) | Occupiers |
| | | Eden River Propco 2 Limited Pending company number and registered address (reputed owner pending registration of transfer) Unregistered / Unknown (in respect of mines and minerals of part) | | | Wales & West Utilities Limited Wales & West House Spooner Close Coedkernew Newport NP10 8FZ (Co. Reg – 05046791) (in respect of apparatus) National Grid Electricity Distribution (South West) PLC Avonbank Feeder Road Bristol BS2 0TB (Co. Reg – 02366894) (in respect of apparatus) |
| 635 | All interests other than those already owned by the Acquiring Authority in, approximately 2.8 square metres of hedgerow between commercial premises (Yodel) and agricultural land, north of public highway (Oak Lane), Truro (Freehold – Unregistered) | Unregistered / Unknown | - | - | Unregistered / Unknown |
| 640 | All interests other than those already owned by the Acquiring Authority in, approximately 34.6 square metres of | United UK Propco 9 S.A.R.L Rue Eugène Ruppert 2-4 | Top Gun Autos c/o Paul Drew 8 Wren Units | - | Top Gun Autos c/o Paul Drew 8 Wren Units |



THE CORNWALL COUNCIL (LANGARTH GARDEN VILLAGE, THREEMILESTONE) COMPULSORY PURCHASE ORDER 2022

| Number on map (1) | Extent, description and situation of the land (2) | Qualifying persons under section 12(2)(a) of the Acquisition of Land Act 1981 – name and address (3) | | | |
|-------------------|--|--|--|---|--|
| | | Owners or reputed owners | Lessees or reputed lessees | Tenants or reputed tenants (other than lessees) | Occupiers |
| | verge north of Oak Lane, 8 The Wren Units, Treliske Industrial Estate, Truro, TR1 3LP (Freehold - CL135156) | 2453 Luxembourg Luxembourg (Co. Reg – B229275) (as registered legal owner pending transfer of title) United UK Propco 9 S.A.R.L c/o Tribunal d'arrondissement de Luxembourg Cité Judiciaire Plateau du Saint-Esprit L-2080 Luxembourg (Co. Reg – B229275) (as registered legal owner pending transfer of title) Fisher German Property Management LLP FAO Lesley-Anne Gleissner The Head Office Ivanhoe Park Way Ashby-De-La-Zouch LE65 2AB (Co. Reg – OC306094) (as managing agent of United UK Propco 9 S.A.R.L) | Treliske Industrial Estate Truro TR1 3LP | | Treliske Industrial Estate Truro TR1 3LP |

THE CORNWALL COUNCIL (LANGARTH GARDEN VILLAGE, THREEMILESTONE) COMPULSORY PURCHASE ORDER 2022

| Number on map (1) | Extent, description and situation of the land (2) | Qualifying persons under section 12(2)(a) of the Acquisition of Land Act 1981 – name and address (3) | | | |
|-------------------|--|---|----------------------------|---|---|
| | | Owners or reputed owners | Lessees or reputed lessees | Tenants or reputed tenants (other than lessees) | Occupiers |
| | | Eden River Propco 2 Limited Pending company number and registered address (reputed owner pending registration of transfer)  Unknown Address (in respect of mines and minerals)  (in respect of mines and minerals) | | | |
| 645 | All interests other than those already owned by the Acquiring Authority in, approximately 1.4 square metres of hardstanding on the south side of Treliske Hospital, Treliske, Truro (Freehold - CL105301) | The Royal Cornwall Hospital Trust National Health Service Trust Treliske Truro TR1 3LJ | - | - | The Royal Cornwall Hospital Trust National Health Service Trust Treliske Truro TR1 3LJ |

THE CORNWALL COUNCIL (LANGARTH GARDEN VILLAGE, THREEMILESTONE) COMPULSORY PURCHASE ORDER 2022

| Number on map (1) | Extent, description and situation of the land (2) | Qualifying persons under section 12(2)(a) of the Acquisition of Land Act 1981 – name and address (3) | | | |
|-------------------|---|---|---|---|--|
| | | Owners or reputed owners | Lessees or reputed lessees | Tenants or reputed tenants (other than lessees) | Occupiers |
| | | Unregistered / Unknown (in respect of mines and minerals) | | | |
| 650 | All interests other than those already owned by the Acquiring Authority in, approximately 164.4 square metres of access splay and verge associated with The Health And Wellbeing Innovation Centre, Treliske, Truro, TR1 3FF (Freehold - CL298787) | Cornwall Council County Hall Treyew Road Truro TR1 3AY  (in respect of mines and minerals)  (in respect of mines and minerals) | University of Plymouth Drake Circus Plymouth PL4 8AA | - | University of Plymouth Drake Circus Plymouth PL4 8AA National Grid Electricity Distribution (South West) PLC Avonbank Feeder Road Bristol BS2 0TB (Co. Reg – 02366894) (in respect of apparatus) |
| 655 | All interests other than those already owned by the Acquiring Authority in, approximately 366.9 square metres of hardstanding forming part of car park at Treliske Hospital, Treliske, Truro, TR1 3LJ | The Royal Cornwall Hospital Trust National Health Service Trust Treliske Truro TR1 3LJ | - | - | The Royal Cornwall Hospital Trust National Health Service Trust Treliske Truro TR1 3LJ |

THE CORNWALL COUNCIL (LANGARTH GARDEN VILLAGE, THREEMILESTONE) COMPULSORY PURCHASE ORDER 2022

| Number on map (1) | Extent, description and situation of the land (2) | Qualifying persons under section 12(2)(a) of the Acquisition of Land Act 1981 – name and address (3) | | | |
|-------------------|--|--|----------------------------|---|--|
| | | Owners or reputed owners | Lessees or reputed lessees | Tenants or reputed tenants (other than lessees) | Occupiers |
| | (Freehold - CL105301) | Unregistered / Unknown (in respect of mines and minerals) | | | |
| 660 | <p>All interests other than those already owned by the Acquiring Authority in, approximately 171.5 square metres of hardstanding, trees and shrubbery forming part of car park at Treliske Hospital, Treliske, Truro, TR1 3LJ</p> <p>(Freehold - CL105301)</p> | <p>The Royal Cornwall Hospital Trust National Health Service Trust Treliske Truro TR1 3LJ</p> <p>Unregistered / Unknown (in respect of mines and minerals)</p> | - | - | <p>The Royal Cornwall Hospital Trust National Health Service Trust Treliske Truro TR1 3LJ</p> <p>Wales & West Utilities Limited Wales & West House Spooner Close Coedkernew Newport NP10 8FZ (Co. Reg – 05046791) (in respect of apparatus)</p> <p>National Grid Electricity Distribution (South West) PLC Avonbank Feeder Road Bristol BS2 0TB (Co. Reg – 02366894) (in respect of apparatus)</p> |



THE CORNWALL COUNCIL (LANGARTH GARDEN VILLAGE, THREEMILESTONE) COMPULSORY PURCHASE ORDER 2022

| Number on map (1) | Extent, description and situation of the land (2) | Qualifying persons under section 12(2)(a) of the Acquisition of Land Act 1981 – name and address (3) | | | |
|-------------------|---|---|----------------------------|---|---|
| | | Owners or reputed owners | Lessees or reputed lessees | Tenants or reputed tenants (other than lessees) | Occupiers |
| 665 | <p>All interests other than those already owned by the Acquiring Authority in, approximately 76.3 square metres of public highway (Penventinnie Lane), footway, and verge, Truro</p> <p>(Freehold – Unregistered)</p> | <p>Royal Cornwall Hospitals National Health Service Trust Bedruthan House Treliske Hospital Truro TR1 3LJ (as reputed owner of subsoil to half width of highway)</p> <p>Unregistered / Unknown (in respect of subsoil beneath public highway)</p> | - | - | <p>Cornwall Council County Hall Treyew Road Truro TR1 3AY (in respect of public highway)</p> <p>Wales & West Utilities Limited Wales & West House Spooner Close Coedkernew Newport NP10 8FZ (Co. Reg – 05046791) (in respect of apparatus)</p> <p>National Grid Electricity Distribution (South West) PLC Avonbank Feeder Road Bristol BS2 0TB (Co. Reg – 02366894) (in respect of apparatus)</p> |
| 666 | <p>All interests other than those already owned by the Acquiring Authority in, approximately 23.7 square metres of access splay and verge leading to</p> | <p>Unregistered / Unknown</p> <p>Royal Cornwall Hospitals National Health Service Trust</p> | - | - | <p>Unregistered / Unknown</p> <p>Wales & West Utilities Limited Wales & West House Spooner Close</p> |

THE CORNWALL COUNCIL (LANGARTH GARDEN VILLAGE, THREEMILESTONE) COMPULSORY PURCHASE ORDER 2022

| Number on map (1) | Extent, description and situation of the land (2) | Qualifying persons under section 12(2)(a) of the Acquisition of Land Act 1981 – name and address (3) | | | |
|-------------------|---|---|----------------------------|---|---|
| | | Owners or reputed owners | Lessees or reputed lessees | Tenants or reputed tenants (other than lessees) | Occupiers |
| | car park at Treliske Hospital, Treliske, Truro, TR1 3LJ (Freehold – Unregistered) | Bedruthan House Treliske Hospital Truro TR1 3LJ (as reputed owner of subsoil to half width of highway) | | | Coedkernew Newport NP10 8FZ (Co. Reg – 05046791) (in respect of apparatus) National Grid Electricity Distribution (South West) PLC Avonbank Feeder Road Bristol BS2 0TB (Co. Reg – 02366894) (in respect of apparatus) |
| 670 | All interests other than those already owned by the Acquiring Authority in, approximately 186.8 square metres of public highway (Penventinnie Lane), footway, and verge, Truro (Freehold – Unregistered) | Yelverton Limited 35 Ballards Lane London N3 1XW (Co. Reg – 05690061) (as reputed owner of subsoil to half width of highway) Unregistered / Unknown (in respect of subsoil beneath public highway) | - | - | Cornwall Council County Hall Treyew Road Truro TR1 3AY (in respect of public highway) Wales & West Utilities Limited Wales & West House Spooner Close Coedkernew Newport NP10 8FZ (Co. Reg – 05046791) (in respect of apparatus) |



THE CORNWALL COUNCIL (LANGARTH GARDEN VILLAGE, THREEMILESTONE) COMPULSORY PURCHASE ORDER 2022

| Number on map (1) | Extent, description and situation of the land (2) | Qualifying persons under section 12(2)(a) of the Acquisition of Land Act 1981 – name and address (3) | | | |
|-------------------|--|--|----------------------------|---|---|
| | | Owners or reputed owners | Lessees or reputed lessees | Tenants or reputed tenants (other than lessees) | Occupiers |
| | | | | | National Grid Electricity Distribution (South West) PLC Avonbank Feeder Road Bristol BS2 0TB (Co. Reg – 02366894) (in respect of apparatus) |
| 675 | All interests other than those already owned by the Acquiring Authority in, approximately 88.4 square metres of grassland, trees, shrubbery and footpath at Royal Cornwall Hospitals NHS Trust, Treliske, Truro, TR1 3LJ (Freehold – CL96089) | Royal Cornwall Hospitals National Health Service Trust Bedruthan House Treliske Hospital Truro TR1 3LJ  (in respect of mines and minerals)  (in respect of mines and minerals) | - | - | Royal Cornwall Hospitals National Health Service Trust Bedruthan House Treliske Hospital Truro TR1 3LJ |

THE CORNWALL COUNCIL (LANGARTH GARDEN VILLAGE, THREEMILESTONE) COMPULSORY PURCHASE ORDER 2022

| Number on map (1) | Extent, description and situation of the land (2) | Qualifying persons under section 12(2)(a) of the Acquisition of Land Act 1981 – name and address (3) | | | |
|-------------------|--|---|----------------------------|---|--|
| | | Owners or reputed owners | Lessees or reputed lessees | Tenants or reputed tenants (other than lessees) | Occupiers |
| 680 | <p>All interests other than those already owned by the Acquiring Authority in, approximately 448 square metres of public highway (Penventinnie Lane), footway, and verge, Truro</p> <p>(Freehold – Unregistered)</p> | <p>Royal Cornwall Hospitals National Health Service Trust Bedruthan House Treliske Hospital Truro TR1 3LJ (as reputed owner of subsoil to half width of highway)</p> <p>Unregistered / Unknown (in respect of subsoil beneath public highway)</p> | - | - | <p>Cornwall Council County Hall Treyew Road Truro TR1 3AY (in respect of public highway)</p> <p>Wales & West Utilities Limited Wales & West House Spooner Close Coedkernew Newport NP10 8FZ (Co. Reg – 05046791) (in respect of apparatus)</p> |
| 685 | <p>All interests other than those already owned by the Acquiring Authority in, approximately 303.5 square metres of public highway (Penventinnie Lane), footway, and verge, Truro</p> <p>(Freehold – Unregistered)</p> | <p>Royal Cornwall Hospitals National Health Service Trust Bedruthan House Treliske Hospital Truro TR1 3LJ (as reputed owner of subsoil to half width of highway)</p> <p>Unregistered / Unknown (in respect of subsoil beneath public highway)</p> | - | - | <p>Cornwall Council County Hall Treyew Road Truro TR1 3AY (in respect of public highway)</p> <p>Wales & West Utilities Limited Wales & West House Spooner Close Coedkernew Newport NP10 8FZ (Co. Reg – 05046791)</p> |

THE CORNWALL COUNCIL (LANGARTH GARDEN VILLAGE, THREEMILESTONE) COMPULSORY PURCHASE ORDER 2022




| Number on map (1) | Extent, description and situation of the land (2) | Qualifying persons under section 12(2)(a) of the Acquisition of Land Act 1981 – name and address (3) | | | |
|-------------------|---|--|----------------------------|---|--|
| | | Owners or reputed owners | Lessees or reputed lessees | Tenants or reputed tenants (other than lessees) | Occupiers |
| | | | | | (in respect of apparatus) National Grid Electricity Distribution (South West) PLC Avonbank Feeder Road Bristol BS2 0TB (Co. Reg – 02366894) (in respect of apparatus) |
| 690 | All interests other than those already owned by the Acquiring Authority in, approximately 3961.8 square metres of verge north of Oak Lane, Royal Cornwall Hospitals NHS Trust, Treliske, Truro, TR1 3LJ (Freehold - CL96089) | Royal Cornwall Hospitals National Health Service Trust Bedruthan House Treliske Hospital Truro TR1 3LJ  (in respect of mines and minerals)  | - | - | Royal Cornwall Hospitals National Health Service Trust Bedruthan House Treliske Hospital Truro TR1 3LJ Wales & West Utilities Limited Wales & West House Spooner Close Coedkernew Newport NP10 8FZ (Co. Reg – 05046791) (in respect of apparatus) South West Water Limited Peninsula House Rydon Lane |

THE CORNWALL COUNCIL (LANGARTH GARDEN VILLAGE, THREEMILESTONE) COMPULSORY PURCHASE ORDER 2022

| Number on map (1) | Extent, description and situation of the land (2) | Qualifying persons under section 12(2)(a) of the Acquisition of Land Act 1981 – name and address (3) | | | |
|-------------------|---|--|----------------------------|---|---|
| | | Owners or reputed owners | Lessees or reputed lessees | Tenants or reputed tenants (other than lessees) | Occupiers |
| | | (in respect of mines and minerals) | | | <p>Exeter EX2 7HR (Co. Reg – 02366665) (in respect of apparatus)</p> <p>Duchy Health Charity Limited Peat House Newham Road Truro TR1 2DP (Co. Reg – 01268926) (in respect of apparatus)</p> <p>National Grid Electricity Distribution (South West) PLC Avonbank Feeder Road Bristol BS2 0TB (Co. Reg – 02366894) (in respect of apparatus)</p> |

THE CORNWALL COUNCIL (LANGARTH GARDEN VILLAGE, THREEMILESTONE) COMPULSORY PURCHASE ORDER 2022



Table 2

| Number on map (4) | Other qualifying persons under section 12(2A)(a) of the Acquisition of Land Act 1981 (5) | | Other qualifying persons under section 12(2A)(b) of the Acquisition of Land Act 1981 – not otherwise shown in Tables 1 & 2 (6) | |
|-------------------|---|---|--|--|
| | Name and address | Description of interest to be acquired | Name and address | Description of the land for which the person in adjoining column is likely to make a claim |
| 5 | <p>Cornwall Council County Hall Treyew Road Truro TR1 3AY</p> <p></p> <p></p> <p>Inox Homes (Penstraze) Limited Dean Clarke House Southernhay East Exeter EX1 1AP (Co. Reg – 10166555)</p> | <p>(in respect of right of way)</p> <p>(in respect of a restriction that relates to an overage agreement)</p> <p>(in respect of a restriction that relates to an overage agreement)</p> <p>(in respect of an option for easement in relation to access and utilities)</p> | - | - |
| 45 |  | (in respect of unknown rights) | - | - |

THE CORNWALL COUNCIL (LANGARTH GARDEN VILLAGE, THREEMILESTONE) COMPULSORY PURCHASE ORDER 2022

| Number on map (4) | Other qualifying persons under section 12(2A)(a) of the Acquisition of Land Act 1981 (5) | | Other qualifying persons under section 12(2A)(b) of the Acquisition of Land Act 1981 – not otherwise shown in Tables 1 & 2 (6) | |
|-------------------|--|--|--|--|
| | Name and address | Description of interest to be acquired | Name and address | Description of the land for which the person in adjoining column is likely to make a claim |
| | [REDACTED] | (in respect of unknown rights) | | |
| 55 | [REDACTED] | (in respect of unknown rights) | - | - |
| | [REDACTED] | (in respect of unknown rights) | | |
| 65 | [REDACTED] | (in respect of unknown rights) | - | - |
| | [REDACTED] | (in respect of unknown rights) | | |
| | Wales & West Utilities Limited Wales & West House Spooner Close Coedkernew Newport NP10 8FZ (Co. Reg – 05046791) | (in respect of unknown rights) | | |





THE CORNWALL COUNCIL (LANGARTH GARDEN VILLAGE, THREEMILESTONE) COMPULSORY PURCHASE ORDER 2022

| Number on map (4) | Other qualifying persons under section 12(2A)(a) of the Acquisition of Land Act 1981 (5) | | Other qualifying persons under section 12(2A)(b) of the Acquisition of Land Act 1981 – not otherwise shown in Tables 1 & 2 (6) | |
|-------------------|--|--|--|--|
| | Name and address | Description of interest to be acquired | Name and address | Description of the land for which the person in adjoining column is likely to make a claim |
| 70 | Inox Homes (Penstraze) Limited Dean Clarke House Southernhay East Exeter EX1 1AP (Co. Reg – 10166555)  | (in respect of an option for easement which is protected by a restriction on title CL327394) (in respect of a restrictive covenant on title CL327394) | - | - |
| 75 | Exemplar Projects (Truro) Limited Dean Clarke House Southernhay East Exeter EX1 1AP (Co. Reg – 06941272) Inox Homes (Penstraze) Limited Dean Clarke House Southernhay East Exeter EX1 1AP (Co. Reg – 10166555)  | (in respect of an option to purchase dated 10 th July 2013) (in respect of an option to purchase dated 10th July 2013) (in respect of an option to purchase dated 10th July 2013) | - | - |



THE CORNWALL COUNCIL (LANGARTH GARDEN VILLAGE, THREEMILESTONE) COMPULSORY PURCHASE ORDER 2022

| Number on map (4) | Other qualifying persons under section 12(2A)(a) of the Acquisition of Land Act 1981 (5) | | Other qualifying persons under section 12(2A)(b) of the Acquisition of Land Act 1981 – not otherwise shown in Tables 1 & 2 (6) | |
|-------------------|--|---|--|--|
| | Name and address | Description of interest to be acquired | Name and address | Description of the land for which the person in adjoining column is likely to make a claim |
| | <p>Barnstaple EX31 3RU</p> <p>Cornwall Council County Hall Treyew Road Truro TR1 3AY</p> <p>National Grid Electricity Distribution (South West) PLC Avonbank Feeder Road Bristol BS2 0TB (Co. Reg – 02366894)</p> <p>Unregistered / Unknown</p> <p>Langarth Farm Limited Trewinnard 5 Langarth Court West Trewirgie Road Redruth TR15 2FP (Co. Reg – 09411497)</p> | <p>(in respect of an option to purchase dated 10th July 2013)</p> <p>(in respect of restrictive covenants and the right to erect and maintain pylons and apparatus)</p> <p>(in respect of a restrictive covenant on title CL202018)</p> <p>(in respect of ancillary rights)</p> | | |





THE CORNWALL COUNCIL (LANGARTH GARDEN VILLAGE, THREEMILESTONE) COMPULSORY PURCHASE ORDER 2022

| Number on map (4) | Other qualifying persons under section 12(2A)(a) of the Acquisition of Land Act 1981 (5) | | Other qualifying persons under section 12(2A)(b) of the Acquisition of Land Act 1981 – not otherwise shown in Tables 1 & 2 (6) | |
|-------------------|---|--|--|--|
| | Name and address | Description of interest to be acquired | Name and address | Description of the land for which the person in adjoining column is likely to make a claim |
| 105 | National Grid Electricity Distribution (South West) PLC Avonbank Feeder Road Bristol BS2 0TB (Co. Reg – 02366894) | (in respect of restrictive covenants and the right to erect and maintain pylons and apparatus) | - | - |
| 165 |  | (in respect of access and use of and maintenance of pipes) | - | - |
| |  | (in respect of access and use of and maintenance of pipes) | - | - |
| |  | (in respect of access and use of and maintenance of pipes) | - | - |
| |  | (in respect of access and use of and maintenance of pipes) | - | - |





THE CORNWALL COUNCIL (LANGARTH GARDEN VILLAGE, THREEMILESTONE) COMPULSORY PURCHASE ORDER 2022

| Number on map (4) | Other qualifying persons under section 12(2A)(a) of the Acquisition of Land Act 1981 (5) | | Other qualifying persons under section 12(2A)(b) of the Acquisition of Land Act 1981 – not otherwise shown in Tables 1 & 2 (6) | |
|-------------------|--|--|--|--|
| | Name and address | Description of interest to be acquired | Name and address | Description of the land for which the person in adjoining column is likely to make a claim |
| |   National Grid Electricity Distribution (South West) PLC Avonbank Feeder Road Bristol BS2 0TB (Co. Reg – 02366894) | (in respect of access and use of and maintenance of pipes) (in respect of access and use of and maintenance of pipes) (in respect of restrictive covenants and the right to erect and maintain pylons and apparatus) | | |
| 180 | BDW Trading Limited Barratt House Cartwright Way Forest Business Park Bardon Hill Coalville LE67 1UF | (in respect of an option to purchase dated 25 April 2016) | - | - |

THE CORNWALL COUNCIL (LANGARTH GARDEN VILLAGE, THREEMILESTONE) COMPULSORY PURCHASE ORDER 2022

| Number on map (4) | Other qualifying persons under section 12(2A)(a) of the Acquisition of Land Act 1981 (5) | | Other qualifying persons under section 12(2A)(b) of the Acquisition of Land Act 1981 – not otherwise shown in Tables 1 & 2 (6) | |
|-------------------|--|---|--|--|
| | Name and address | Description of interest to be acquired | Name and address | Description of the land for which the person in adjoining column is likely to make a claim |
| | <p>(Co. Reg – 3018173)</p> <p></p> <p>Cornwall Council County Hall Treyew Road Truro TR1 3AY</p> <p></p> | <p>(in respect of unknown rights)</p> <p>(in respect of rights to use and maintenance of drains)</p> <p>(in respect of unknown rights)</p> | | |
| 185 | <p>Lloyds Bank PLC 25 Gresham Street London EC2V 7HN (Co. Reg – 00002065)</p> | <p>(in respect of a registered charge on title CL278482)</p> | - | - |
| 190 | <p></p> <p></p> | <p>(as trustee of the Threemilestone Angling Club of Langarth in respect of right of way)</p> <p>(as trustee of the Threemilestone Angling Club of Langarth in respect of right of way)</p> | - | - |

THE CORNWALL COUNCIL (LANGARTH GARDEN VILLAGE, THREEMILESTONE) COMPULSORY PURCHASE ORDER 2022

| Number on map (4) | Other qualifying persons under section 12(2A)(a) of the Acquisition of Land Act 1981 (5) | | Other qualifying persons under section 12(2A)(b) of the Acquisition of Land Act 1981 – not otherwise shown in Tables 1 & 2 (6) | |
|-------------------|---|--|--|--|
| | Name and address | Description of interest to be acquired | Name and address | Description of the land for which the person in adjoining column is likely to make a claim |
| | Truro TR3 6DR Trustees of the Threemilestone Angling Club of Langarth Langarth Truro TR4 9AN | (in respect of right of way) | | |
| 200 |  | (in respect of right of way) | - | - |
| |  | (in respect of right of way) | | |
| |  | (in respect of right of way) | | |
| |  | (in respect of right of way) | | |





THE CORNWALL COUNCIL (LANGARTH GARDEN VILLAGE, THREEMILESTONE) COMPULSORY PURCHASE ORDER 2022

| Number on map (4) | Other qualifying persons under section 12(2A)(a) of the Acquisition of Land Act 1981 (5) | | Other qualifying persons under section 12(2A)(b) of the Acquisition of Land Act 1981 – not otherwise shown in Tables 1 & 2 (6) | |
|-------------------|---|--|--|--|
| | Name and address | Description of interest to be acquired | Name and address | Description of the land for which the person in adjoining column is likely to make a claim |
| | [REDACTED] | | | |
| | [REDACTED] | (in respect of right of way) | | |
| | [REDACTED] | (in respect of right of way) | | |
| | Cornwall Council County Hall Treyew Road Truro TR1 3AY | (in respect of right of way) | | |
| | CWE Endure Limited First Floor River Court The Old Mill Office Park Mill Lane Godalming GU7 1EZ | (in respect of right of way) | | |
| | [REDACTED] | (in respect of right of way) | | |

THE CORNWALL COUNCIL (LANGARTH GARDEN VILLAGE, THREEMILESTONE) COMPULSORY PURCHASE ORDER 2022

| Number on map (4) | Other qualifying persons under section 12(2A)(a) of the Acquisition of Land Act 1981 (5) | | Other qualifying persons under section 12(2A)(b) of the Acquisition of Land Act 1981 – not otherwise shown in Tables 1 & 2 (6) | |
|-------------------|--|--|--|--|
| | Name and address | Description of interest to be acquired | Name and address | Description of the land for which the person in adjoining column is likely to make a claim |
| | [REDACTED] | (in respect of right of way) | | |
| | [REDACTED] | (in respect of right of way) | | |
| | [REDACTED] | (in respect of right of way) | | |
| | [REDACTED] | (in respect of right of way) | | |
| | [REDACTED] | (in respect of right of way) | | |
| | [REDACTED] | (in respect of right of way) | | |

THE CORNWALL COUNCIL (LANGARTH GARDEN VILLAGE, THREEMILESTONE) COMPULSORY PURCHASE ORDER 2022

| Number on map (4) | Other qualifying persons under section 12(2A)(a) of the Acquisition of Land Act 1981 (5) | | Other qualifying persons under section 12(2A)(b) of the Acquisition of Land Act 1981 – not otherwise shown in Tables 1 & 2 (6) | |
|-------------------|--|--|--|--|
| | Name and address | Description of interest to be acquired | Name and address | Description of the land for which the person in adjoining column is likely to make a claim |
| |  | (in respect of right of way) | | |
| |  | (in respect of right of way) | | |
| |  | (as trustee of the Threemilestone Angling Club of Langarth in respect of right of way) | | |
| | Maurice Crouch (Growers) Limited 12/13 The Crescent Wisbech PE13 1EH | (in respect of right of way) | | |
| |  | (in respect of right of way) | | |




THE CORNWALL COUNCIL (LANGARTH GARDEN VILLAGE, THREEMILESTONE) COMPULSORY PURCHASE ORDER 2022

| Number on map (4) | Other qualifying persons under section 12(2A)(a) of the Acquisition of Land Act 1981 (5) | | Other qualifying persons under section 12(2A)(b) of the Acquisition of Land Act 1981 – not otherwise shown in Tables 1 & 2 (6) | |
|-------------------|--|--|--|--|
| | Name and address | Description of interest to be acquired | Name and address | Description of the land for which the person in adjoining column is likely to make a claim |
| | [REDACTED] | (in respect of right of way) | | |
| | [REDACTED] | (in respect of right of way) | | |
| | [REDACTED] | (in respect of right of way) | | |
| | [REDACTED] | (in respect of right of way) | | |
| | [REDACTED] | (in respect of right of way) | | |
| | [REDACTED] | (in respect of right of way) | | |





THE CORNWALL COUNCIL (LANGARTH GARDEN VILLAGE, THREEMILESTONE) COMPULSORY PURCHASE ORDER 2022

| Number on map (4) | Other qualifying persons under section 12(2A)(a) of the Acquisition of Land Act 1981 (5) | | Other qualifying persons under section 12(2A)(b) of the Acquisition of Land Act 1981 – not otherwise shown in Tables 1 & 2 (6) | |
|-------------------|--|--|--|--|
| | Name and address | Description of interest to be acquired | Name and address | Description of the land for which the person in adjoining column is likely to make a claim |
| | [REDACTED] | | | |
| | [REDACTED] | (in respect of right of way) | | |
| | [REDACTED] | (in respect of right of way) | | |
| | [REDACTED] | (in respect of right of way) | | |
| | [REDACTED] | (in respect of right of way) | | |






THE CORNWALL COUNCIL (LANGARTH GARDEN VILLAGE, THREEMILESTONE) COMPULSORY PURCHASE ORDER 2022

| Number on map (4) | Other qualifying persons under section 12(2A)(a) of the Acquisition of Land Act 1981 (5) | | Other qualifying persons under section 12(2A)(b) of the Acquisition of Land Act 1981 – not otherwise shown in Tables 1 & 2 (6) | |
|-------------------|---|--|--|--|
| | Name and address | Description of interest to be acquired | Name and address | Description of the land for which the person in adjoining column is likely to make a claim |
| |  Trustees of the Threemilestone Angling Club of Langarth Langarth Truro TR4 9AN   Unregistered / Unknown | (as trustee of the Threemilestone Angling Club of Langarth in respect of right of way) (in respect of right of way) (in respect of right of way) (in respect of right of way) | | |
| 215 | Cornwall Council County Hall Treyew Road Truro TR1 3AY | (in respect of a restriction against the disposition of the registered estate on title CL313317) | - | - |





THE CORNWALL COUNCIL (LANGARTH GARDEN VILLAGE, THREEMILESTONE) COMPULSORY PURCHASE ORDER 2022

| Number on map (4) | Other qualifying persons under section 12(2A)(a) of the Acquisition of Land Act 1981 (5) | | Other qualifying persons under section 12(2A)(b) of the Acquisition of Land Act 1981 – not otherwise shown in Tables 1 & 2 (6) | |
|-------------------|--|--|--|--|
| | Name and address | Description of interest to be acquired | Name and address | Description of the land for which the person in adjoining column is likely to make a claim |
| | BDW Trading Limited Barratt House Cartwright Way Forest Business Park Bardon Hill Coalville LE67 1UF (Co. Reg – 3018173)  | (in respect of an option to purchase dated 25 April 2016) (in respect of unknown rights) | | |
| 231 |    | (in respect of right of way) (in respect of right of way) (in respect of right of way) | - | - |




THE CORNWALL COUNCIL (LANGARTH GARDEN VILLAGE, THREEMILESTONE) COMPULSORY PURCHASE ORDER 2022

| Number on map (4) | Other qualifying persons under section 12(2A)(a) of the Acquisition of Land Act 1981 (5) | | Other qualifying persons under section 12(2A)(b) of the Acquisition of Land Act 1981 – not otherwise shown in Tables 1 & 2 (6) | |
|-------------------|--|--|--|--|
| | Name and address | Description of interest to be acquired | Name and address | Description of the land for which the person in adjoining column is likely to make a claim |
| |  | (in respect of right of way) | | |
| |  | (in respect of right of way) | | |
| |  | (in respect of right of way) | | |
| 250 |  | (in respect of right of way) | - | - |
| |  | (in respect of right of way) | | |



THE CORNWALL COUNCIL (LANGARTH GARDEN VILLAGE, THREEMILESTONE) COMPULSORY PURCHASE ORDER 2022

| Number on map (4) | Other qualifying persons under section 12(2A)(a) of the Acquisition of Land Act 1981 (5) | | Other qualifying persons under section 12(2A)(b) of the Acquisition of Land Act 1981 – not otherwise shown in Tables 1 & 2 (6) | |
|-------------------|---|---|--|--|
| | Name and address | Description of interest to be acquired | Name and address | Description of the land for which the person in adjoining column is likely to make a claim |
| |  | (in respect of right of way) | | |
| |  | (in respect of right of way) | | |
| | BDW Trading Limited Barratt House Cartwright Way Forest Business Park Bardon Hill Coalville LE67 1UF (Co. Reg – 3018173) | (in respect of an option to purchase dated 25 April 2016) | | |
| |  | (in respect of unknown rights) | | |
| |  | (in respect of right of way) | | |

THE CORNWALL COUNCIL (LANGARTH GARDEN VILLAGE, THREEMILESTONE) COMPULSORY PURCHASE ORDER 2022

| Number on map (4) | Other qualifying persons under section 12(2A)(a) of the Acquisition of Land Act 1981 (5) | | Other qualifying persons under section 12(2A)(b) of the Acquisition of Land Act 1981 – not otherwise shown in Tables 1 & 2 (6) | |
|-------------------|---|--|--|--|
| | Name and address | Description of interest to be acquired | Name and address | Description of the land for which the person in adjoining column is likely to make a claim |
| |  | (in respect of right of way) | | |
| | Cornwall Council County Hall Treyew Road Truro TR1 3AY | (in respect of an option to purchase dated 10th July 2013) | | |
| | CWE Endure Limited First Floor River Court The Old Mill Office Park Mill Lane Godalming GU7 1EZ | (in respect of right of way) | | |
| |  | (in respect of right of way) | | |
| |  | (in respect of right of way) | | |




THE CORNWALL COUNCIL (LANGARTH GARDEN VILLAGE, THREEMILESTONE) COMPULSORY PURCHASE ORDER 2022

| Number on map (4) | Other qualifying persons under section 12(2A)(a) of the Acquisition of Land Act 1981 (5) | | Other qualifying persons under section 12(2A)(b) of the Acquisition of Land Act 1981 – not otherwise shown in Tables 1 & 2 (6) | |
|-------------------|---|---|--|--|
| | Name and address | Description of interest to be acquired | Name and address | Description of the land for which the person in adjoining column is likely to make a claim |
| | <p>Exemplar Projects (Truro) Limited Dean Clarke House Southernhay East Exeter EX1 1AP (Co. Reg – 06941272)</p> <p>Exemplar Projects (Truro) Limited Dean Clarke House Southernhay East Exeter EX1 1AP (Co. Reg – 06941272)</p> <p></p> <p>Inox Homes (Penstraze) Limited Dean Clarke House Southernhay East Exeter EX1 1AP (Co. Reg – 10166555)</p> <p></p> | <p>(in respect of an overage agreement protected by a restriction against the disposition of the registered estate on title CL356793)</p> <p>(in respect of an option to purchase dated 10th July 2013)</p> <p>(in respect of right of way)</p> <p>(in respect of an option to purchase dated 10th July 2013)</p> <p>(in respect of right of way)</p> | | |

THE CORNWALL COUNCIL (LANGARTH GARDEN VILLAGE, THREEMILESTONE) COMPULSORY PURCHASE ORDER 2022

| Number on map (4) | Other qualifying persons under section 12(2A)(a) of the Acquisition of Land Act 1981 (5) | | Other qualifying persons under section 12(2A)(b) of the Acquisition of Land Act 1981 – not otherwise shown in Tables 1 & 2 (6) | |
|-------------------|--|--|--|--|
| | Name and address | Description of interest to be acquired | Name and address | Description of the land for which the person in adjoining column is likely to make a claim |
| | [REDACTED] | (in respect of right of way) | | |
| | [REDACTED] | (in respect of right of way) | | |
| | [REDACTED] | (in respect of right of way) | | |
| | [REDACTED] | (in respect of right of way) | | |
| | [REDACTED] | (in respect of right of way) | | |
| | [REDACTED] | (as trustee of the Threemilestone Angling Club of Langarth in respect of right of way) | | |






THE CORNWALL COUNCIL (LANGARTH GARDEN VILLAGE, THREEMILESTONE) COMPULSORY PURCHASE ORDER 2022

| Number on map (4) | Other qualifying persons under section 12(2A)(a) of the Acquisition of Land Act 1981 (5) | | Other qualifying persons under section 12(2A)(b) of the Acquisition of Land Act 1981 – not otherwise shown in Tables 1 & 2 (6) | |
|-------------------|---|--|--|--|
| | Name and address | Description of interest to be acquired | Name and address | Description of the land for which the person in adjoining column is likely to make a claim |
| | Langarth Farm Limited Trewinnard 5 Langarth Court West Trewirgie Road Redruth TR15 2FP (Co. Reg – 09411497) | (in respect of ancillary rights) | | |
| | Maurice Crouch (Growers) Limited 12/13 The Crescent Wisbech PE13 1EH | (in respect of right of way) | | |
| |  | (in respect of access and use of and maintenance of pipes) | | |
| |  | (in respect of right of way) | | |
| |  | (in respect of right of way) | | |

THE CORNWALL COUNCIL (LANGARTH GARDEN VILLAGE, THREEMILESTONE) COMPULSORY PURCHASE ORDER 2022

| Number on map (4) | Other qualifying persons under section 12(2A)(a) of the Acquisition of Land Act 1981 (5) | | Other qualifying persons under section 12(2A)(b) of the Acquisition of Land Act 1981 – not otherwise shown in Tables 1 & 2 (6) | |
|-------------------|--|--|--|--|
| | Name and address | Description of interest to be acquired | Name and address | Description of the land for which the person in adjoining column is likely to make a claim |
| | [REDACTED] | | | |
| | [REDACTED] | (in respect of right of way) | | |
| | [REDACTED] | (in respect of right of way) | | |
| | [REDACTED] | (in respect of access and use of and maintenance of pipes) | | |
| | [REDACTED] | (in respect of right of way) | | |
| | [REDACTED] | (in respect of right of way) | | |





THE CORNWALL COUNCIL (LANGARTH GARDEN VILLAGE, THREEMILESTONE) COMPULSORY PURCHASE ORDER 2022

| Number on map (4) | Other qualifying persons under section 12(2A)(a) of the Acquisition of Land Act 1981 (5) | | Other qualifying persons under section 12(2A)(b) of the Acquisition of Land Act 1981 – not otherwise shown in Tables 1 & 2 (6) | |
|-------------------|--|--|--|--|
| | Name and address | Description of interest to be acquired | Name and address | Description of the land for which the person in adjoining column is likely to make a claim |
| |  | (in respect of an option to purchase dated 10th July 2013) | | |
| |  | (in respect of right of way) | | |
| |  | (in respect of right of way) | | |
| |  | (in respect of right of way) | | |
| |  | (in respect of access and use of and maintenance of pipes) | | |




THE CORNWALL COUNCIL (LANGARTH GARDEN VILLAGE, THREEMILESTONE) COMPULSORY PURCHASE ORDER 2022

| Number on map (4) | Other qualifying persons under section 12(2A)(a) of the Acquisition of Land Act 1981 (5) | | Other qualifying persons under section 12(2A)(b) of the Acquisition of Land Act 1981 – not otherwise shown in Tables 1 & 2 (6) | |
|-------------------|--|--|--|--|
| | Name and address | Description of interest to be acquired | Name and address | Description of the land for which the person in adjoining column is likely to make a claim |
| | [REDACTED] | (in respect of right of way) | | |
| | [REDACTED] | (in respect of right of way) | | |
| | [REDACTED] | (in respect of right of way) | | |
| | [REDACTED] | (as trustee of the Threemilestone Angling Club of Langarth in respect of right of way) | | |
| | Trustees of the Threemilestone Angling Club of Langarth Langarth Truro TR4 9AN | (in respect of right of way) | | |
| | [REDACTED] | (in respect of right of way) | | |







THE CORNWALL COUNCIL (LANGARTH GARDEN VILLAGE, THREEMILESTONE) COMPULSORY PURCHASE ORDER 2022

| Number on map (4) | Other qualifying persons under section 12(2A)(a) of the Acquisition of Land Act 1981 (5) | | Other qualifying persons under section 12(2A)(b) of the Acquisition of Land Act 1981 – not otherwise shown in Tables 1 & 2 (6) | |
|-------------------|--|--|--|--|
| | Name and address | Description of interest to be acquired | Name and address | Description of the land for which the person in adjoining column is likely to make a claim |
| |  | (in respect of right of way) | | |
| | Unregistered / Unknown | (in respect of a restrictive covenant on title CL202018) | | |
| | Unregistered / Unknown | (in respect of right of way) | | |
| 260 |  | (in respect of right of way) | - | - |
| |  | (in respect of right of way) | | |
| |  | (in respect of right of way) | | |

THE CORNWALL COUNCIL (LANGARTH GARDEN VILLAGE, THREEMILESTONE) COMPULSORY PURCHASE ORDER 2022

| Number on map (4) | Other qualifying persons under section 12(2A)(a) of the Acquisition of Land Act 1981 (5) | | Other qualifying persons under section 12(2A)(b) of the Acquisition of Land Act 1981 – not otherwise shown in Tables 1 & 2 (6) | |
|-------------------|--|--|--|--|
| | Name and address | Description of interest to be acquired | Name and address | Description of the land for which the person in adjoining column is likely to make a claim |
| |  | (in respect of right of way) | | |
| |  | (in respect of right of way) | | |
| |  | (in respect of right of way) | | |
| | Cornwall Council County Hall Treyew Road Truro TR1 3AY | (in respect of right of way) | | |
| | CWE Endure Limited First Floor River Court The Old Mill Office Park Mill Lane Godalming | (in respect of right of way) | | |

THE CORNWALL COUNCIL (LANGARTH GARDEN VILLAGE, THREEMILESTONE) COMPULSORY PURCHASE ORDER 2022

| Number on map (4) | Other qualifying persons under section 12(2A)(a) of the Acquisition of Land Act 1981 (5) | | Other qualifying persons under section 12(2A)(b) of the Acquisition of Land Act 1981 – not otherwise shown in Tables 1 & 2 (6) | |
|-------------------|--|--|--|--|
| | Name and address | Description of interest to be acquired | Name and address | Description of the land for which the person in adjoining column is likely to make a claim |
| | GU7 1EZ | | | |
| |  | (in respect of right of way) | | |
| |  | (in respect of right of way) | | |
| |  | (in respect of right of way) | | |
| |  | (in respect of right of way) | | |
| |  | (in respect of right of way) | | |
| |  | (in respect of right of way) | | |






THE CORNWALL COUNCIL (LANGARTH GARDEN VILLAGE, THREEMILESTONE) COMPULSORY PURCHASE ORDER 2022

| Number on map (4) | Other qualifying persons under section 12(2A)(a) of the Acquisition of Land Act 1981 (5) | | Other qualifying persons under section 12(2A)(b) of the Acquisition of Land Act 1981 – not otherwise shown in Tables 1 & 2 (6) | |
|-------------------|--|--|--|--|
| | Name and address | Description of interest to be acquired | Name and address | Description of the land for which the person in adjoining column is likely to make a claim |
| | [REDACTED] | | | |
| | [REDACTED] | (in respect of right of way) | | |
| | [REDACTED] | (in respect of right of way) | | |
| | [REDACTED] | (as trustee of the Threemilestone Angling Club of Langarth in respect of right of way) | | |
| | Maurice Crouch (Growers) Limited 12/13 The Crescent Wisbech PE13 1EH | (in respect of right of way) | | |
| | [REDACTED] | (in respect of right of way) | | |

THE CORNWALL COUNCIL (LANGARTH GARDEN VILLAGE, THREEMILESTONE) COMPULSORY PURCHASE ORDER 2022

| Number on map (4) | Other qualifying persons under section 12(2A)(a) of the Acquisition of Land Act 1981 (5) | | Other qualifying persons under section 12(2A)(b) of the Acquisition of Land Act 1981 – not otherwise shown in Tables 1 & 2 (6) | |
|-------------------|--|--|--|--|
| | Name and address | Description of interest to be acquired | Name and address | Description of the land for which the person in adjoining column is likely to make a claim |
| | [REDACTED] | | | |
| | [REDACTED] | (in respect of right of way) | | |
| | [REDACTED] | (in respect of right of way) | | |
| | [REDACTED] | (in respect of right of way) | | |
| | [REDACTED] | (in respect of right of way) | | |
| | [REDACTED] | (in respect of right of way) | | |


THE CORNWALL COUNCIL (LANGARTH GARDEN VILLAGE, THREEMILESTONE) COMPULSORY PURCHASE ORDER 2022

| Number on map (4) | Other qualifying persons under section 12(2A)(a) of the Acquisition of Land Act 1981 (5) | | Other qualifying persons under section 12(2A)(b) of the Acquisition of Land Act 1981 – not otherwise shown in Tables 1 & 2 (6) | |
|-------------------|--|--|--|--|
| | Name and address | Description of interest to be acquired | Name and address | Description of the land for which the person in adjoining column is likely to make a claim |
| |  | (in respect of right of way) | | |
| |  | (in respect of right of way) | | |
| |  | (in respect of right of way) | | |
| |  | (in respect of right of way) | | |
| |  | (in respect of right of way) | | |



THE CORNWALL COUNCIL (LANGARTH GARDEN VILLAGE, THREEMILESTONE) COMPULSORY PURCHASE ORDER 2022

| Number on map (4) | Other qualifying persons under section 12(2A)(a) of the Acquisition of Land Act 1981 (5) | | Other qualifying persons under section 12(2A)(b) of the Acquisition of Land Act 1981 – not otherwise shown in Tables 1 & 2 (6) | |
|-------------------|---|---|--|--|
| | Name and address | Description of interest to be acquired | Name and address | Description of the land for which the person in adjoining column is likely to make a claim |
| | <p>[REDACTED]</p> <p>[REDACTED]</p> <p>Trustees of the Threemilestone Angling Club of Langarth Langarth Truro TR4 9AN</p> <p>[REDACTED]</p> <p>[REDACTED]</p> <p>Unregistered / Unknown</p> | <p>(as trustee of the Threemilestone Angling Club of Langarth in respect of right of way)</p> <p>(in respect of right of way)</p> <p>(in respect of right of way)</p> <p>(in respect of right of way)</p> <p>(in respect of right of way)</p> | | |
| 280 | Bank of Scotland PLC The Mound Edinburgh EH1 1YZ | (in respect of a registered charge on title CL160855) | - | - |

THE CORNWALL COUNCIL (LANGARTH GARDEN VILLAGE, THREEMILESTONE) COMPULSORY PURCHASE ORDER 2022

| Number on map (4) | Other qualifying persons under section 12(2A)(a) of the Acquisition of Land Act 1981 (5) | | Other qualifying persons under section 12(2A)(b) of the Acquisition of Land Act 1981 – not otherwise shown in Tables 1 & 2 (6) | |
|-------------------|---|---|--|--|
| | Name and address | Description of interest to be acquired | Name and address | Description of the land for which the person in adjoining column is likely to make a claim |
| | (Co. Reg – SC327000) | | | |
| 305 | <p>BDW Trading Limited Barratt House Cartwright Way Forest Business Park Bardon Hill Coalville LE67 1UF (Co. Reg – 3018173)</p> <p></p> <p>Cornwall Council County Hall Treyew Road Truro TR1 3AY</p> <p>Langarth Farm Limited Trewinnard 5 Langarth Court West Trewirgie Road Redruth TR15 2FP (Co. Reg – 09411497)</p> | <p>(in respect of an option to purchase dated 25 April 2016)</p> <p>(in respect of unknown rights)</p> <p>(in respect of rights to use and maintenance of drains)</p> <p>(in respect of ancillary rights)</p> | - | - |

THE CORNWALL COUNCIL (LANGARTH GARDEN VILLAGE, THREEMILESTONE) COMPULSORY PURCHASE ORDER 2022

| Number on map (4) | Other qualifying persons under section 12(2A)(a) of the Acquisition of Land Act 1981 (5) | | Other qualifying persons under section 12(2A)(b) of the Acquisition of Land Act 1981 – not otherwise shown in Tables 1 & 2 (6) | |
|-------------------|---|--|--|--|
| | Name and address | Description of interest to be acquired | Name and address | Description of the land for which the person in adjoining column is likely to make a claim |
| 310 | BDW Trading Limited Barratt House Cartwright Way Forest Business Park Bardon Hill Coalville LE67 1UF (Co. Reg – 3018173) | (in respect of an option to purchase dated 25 April 2016) (in respect of unknown rights) (in respect of unknown rights) | - | - |
| 315 |   | (in respect of unknown rights) (in respect of rights, covenants and easements relating to access to maintain and use service installations) | - | - |

THE CORNWALL COUNCIL (LANGARTH GARDEN VILLAGE, THREEMILESTONE) COMPULSORY PURCHASE ORDER 2022

| Number on map (4) | Other qualifying persons under section 12(2A)(a) of the Acquisition of Land Act 1981 (5) | | Other qualifying persons under section 12(2A)(b) of the Acquisition of Land Act 1981 – not otherwise shown in Tables 1 & 2 (6) | |
|-------------------|--|---|--|--|
| | Name and address | Description of interest to be acquired | Name and address | Description of the land for which the person in adjoining column is likely to make a claim |
| | [REDACTED] | (in respect of covenants protected by a restriction against the disposition of the registered estate on title CL244211) | | |
| | [REDACTED] | (in respect of rights, covenants and easements relating to access to maintain and use service installations) | | |
| | [REDACTED] | (in respect of covenants protected by a restriction against the disposition of the registered estate on title CL244211) | | |
| | [REDACTED] | (in respect of rights, covenants and easements relating to access to maintain and use service installations) | | |
| | [REDACTED] | (in respect of covenants protected by a restriction against the disposition of the registered estate on title CL244211) | | |

FIRST SOUTH WESTERN LIMITED
 C/o (reg no. 01669617), UNION
 STREET, LAMBONE TR14 8HF


IN RESPECT OF ANCILLARY
 RIGHTS GRANTED BY A LEASE
 DATED 16 FEBRUARY 2022

MP
 MP



CORNAC SOLUTIONS LIMITED
 C/o (reg no. 07757430) WESTERN
 GROUP CENTRE, LADNOR ROAD,
 BENOITH TR14 5CH

IN RESPECT OF ANCILLARY RIGHTS¹⁴⁵
 RELATED TO THE OCCUPATION OF A
 COMPOUND AT PART OF PLOT 315

THE CORNWALL COUNCIL (LANGARTH GARDEN VILLAGE, THREEMILESTONE) COMPULSORY PURCHASE ORDER 2022

| Number on map (4) | Other qualifying persons under section 12(2A)(a) of the Acquisition of Land Act 1981 (5) | | Other qualifying persons under section 12(2A)(b) of the Acquisition of Land Act 1981 – not otherwise shown in Tables 1 & 2 (6) | |
|-------------------|---|--|--|--|
| | Name and address | Description of interest to be acquired | Name and address | Description of the land for which the person in adjoining column is likely to make a claim |
| |  | (in respect of unknown rights) | | |
| | Cornwall Council County Hall Treyew Road Truro TR1 3AY | (in respect of rights to use and maintenance of drains) | | |
| 325 | Exemplar Projects (Truro) Limited Dean Clarke House Southernhay East Exeter EX1 1AP (Co. Reg – 06941272) | (in respect of an overage agreement protected by a restriction against the disposition of the registered estate on title CL356793) | - | - |
| | Exemplar Projects (Truro) Limited Dean Clarke House Southernhay East Exeter EX1 1AP (Co. Reg – 06941272) | (in respect of an option to purchase dated 10th July 2013) | | |
| | Inox Homes (Penstraze) Limited Dean Clarke House Southernhay East Exeter EX1 1AP | (in respect of an option to purchase dated 10th July 2013) | | |




THE CORNWALL COUNCIL (LANGARTH GARDEN VILLAGE, THREEMILESTONE) COMPULSORY PURCHASE ORDER 2022

| Number on map (4) | Other qualifying persons under section 12(2A)(a) of the Acquisition of Land Act 1981 (5) | | Other qualifying persons under section 12(2A)(b) of the Acquisition of Land Act 1981 – not otherwise shown in Tables 1 & 2 (6) | |
|-------------------|--|---|--|--|
| | Name and address | Description of interest to be acquired | Name and address | Description of the land for which the person in adjoining column is likely to make a claim |
| | <p>(Co. Reg – 10166555)</p>  <p>Cornwall Council County Hall Treyew Road Truro TR1 3AY</p> <p>Langarth Farm Limited Trewinnard 5 Langarth Court West Trewirgie Road Redruth TR15 2FP (Co. Reg – 09411497)</p> | <p>(in respect of an option to purchase dated 10th July 2013)</p> <p>(in respect of an option to purchase dated 10th July 2013)</p> <p>(in respect of ancillary rights)</p> | | |
| 330 |  <p>BDW Trading Limited Barratt House Cartwright Way Forest Business Park Bardon Hill</p> | <p>(in respect of unknown rights contained in an undated deed not held by HM Land Registry)</p> <p>(in respect of an option to purchase dated 21st July 2006)</p> | - | - |




THE CORNWALL COUNCIL (LANGARTH GARDEN VILLAGE, THREEMILESTONE) COMPULSORY PURCHASE ORDER 2022

| Number on map (4) | Other qualifying persons under section 12(2A)(a) of the Acquisition of Land Act 1981 (5) | | Other qualifying persons under section 12(2A)(b) of the Acquisition of Land Act 1981 – not otherwise shown in Tables 1 & 2 (6) | |
|-------------------|---|---|--|--|
| | Name and address | Description of interest to be acquired | Name and address | Description of the land for which the person in adjoining column is likely to make a claim |
| | <p>Coalville LE67 1UF (Co. Reg – 3018173)</p> <p>Cornwall Council County Hall Treyew Road Truro TR1 3AY</p> <p>Exemplar Projects (Truro) Limited Dean Clarke House Southernhay East Exeter EX1 1AP (Co. Reg – 06941272)</p> <p>Exemplar Projects (Truro) Limited Dean Clarke House Southernhay East Exeter EX1 1AP (Co. Reg – 06941272)</p> <p>Inox Homes (Penstraze) Limited Dean Clarke House Southernhay East Exeter EX1 1AP</p> | <p>(in respect of an option to purchase dated 10th July 2013)</p> <p>(in respect of an option to purchase dated 21st July 2006)</p> <p>(in respect of an option to purchase dated 10th July 2013)</p> <p>(in respect of an option to purchase dated 10th July 2013)</p> | | |


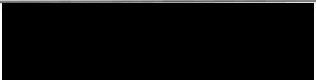


THE CORNWALL COUNCIL (LANGARTH GARDEN VILLAGE, THREEMILESTONE) COMPULSORY PURCHASE ORDER 2022

| Number on map (4) | Other qualifying persons under section 12(2A)(a) of the Acquisition of Land Act 1981 (5) | | Other qualifying persons under section 12(2A)(b) of the Acquisition of Land Act 1981 – not otherwise shown in Tables 1 & 2 (6) | |
|-------------------|---|--|--|--|
| | Name and address | Description of interest to be acquired | Name and address | Description of the land for which the person in adjoining column is likely to make a claim |
| | (Co. Reg – 10166555)  | (in respect of an option to purchase dated 10th July 2013) | | |
| 370 |  | (in respect of rights of access and use of and maintenance of services) | - | - |
| 415 | Exemplar Projects (Truro) Limited Dean Clarke House Southernhay East Exeter EX1 1AP (Co. Reg – 06941272)  Inox Homes (Penstraze) Limited Dean Clarke House Southernhay East | (in respect of an option to purchase dated 10th July 2013) (in respect of unknown rights) (in respect of an option to purchase dated 10th July 2013) | - | - |




THE CORNWALL COUNCIL (LANGARTH GARDEN VILLAGE, THREEMILESTONE) COMPULSORY PURCHASE ORDER 2022

| Number on map (4) | Other qualifying persons under section 12(2A)(a) of the Acquisition of Land Act 1981 (5) | | Other qualifying persons under section 12(2A)(b) of the Acquisition of Land Act 1981 – not otherwise shown in Tables 1 & 2 (6) | |
|-------------------|---|---|--|--|
| | Name and address | Description of interest to be acquired | Name and address | Description of the land for which the person in adjoining column is likely to make a claim |
| | <p>Exeter EX1 1AP (Co. Reg – 10166555)</p>  <p>Cornwall Council County Hall Treyew Road Truro TR1 3AY</p>  | <p>(in respect of an option to purchase dated 10th July 2013)</p> <p>(in respect of an option to purchase dated 10th July 2013)</p> <p>(in respect of unknown rights)</p> | | |
| 425 | <p>BDW Trading Limited Barratt House Cartwright Way Forest Business Park Bardon Hill Coalville LE67 1UF (Co. Reg – 3018173)</p>  | <p>(in respect of an option to purchase dated 25 April 2016)</p> <p>(in respect of unknown rights)</p> | - | - |

THE CORNWALL COUNCIL (LANGARTH GARDEN VILLAGE, THREEMILESTONE) COMPULSORY PURCHASE ORDER 2022

| Number on map (4) | Other qualifying persons under section 12(2A)(a) of the Acquisition of Land Act 1981 (5) | | Other qualifying persons under section 12(2A)(b) of the Acquisition of Land Act 1981 – not otherwise shown in Tables 1 & 2 (6) | |
|-------------------|---|--|--|--|
| | Name and address | Description of interest to be acquired | Name and address | Description of the land for which the person in adjoining column is likely to make a claim |
| |  | (in respect of unknown rights) | | |
| 430 |   | (in respect of unknown rights) (in respect of unknown rights) | - | - |
| 490 | Exemplar Projects (Truro) Limited Dean Clarke House Southernhay East Exeter EX1 1AP (Co. Reg – 06941272)  Inox Homes (Penstraze) Limited Dean Clarke House | (in respect of an option to purchase dated 10th July 2013) (in respect of unknown rights) (in respect of an option to purchase dated 10th July 2013) | - | - |




THE CORNWALL COUNCIL (LANGARTH GARDEN VILLAGE, THREEMILESTONE) COMPULSORY PURCHASE ORDER 2022

| Number on map (4) | Other qualifying persons under section 12(2A)(a) of the Acquisition of Land Act 1981 (5) | | Other qualifying persons under section 12(2A)(b) of the Acquisition of Land Act 1981 – not otherwise shown in Tables 1 & 2 (6) | |
|-------------------|--|--|--|--|
| | Name and address | Description of interest to be acquired | Name and address | Description of the land for which the person in adjoining column is likely to make a claim |
| | Southernhay East Exeter EX1 1AP (Co. Reg – 10166555)  Cornwall Council County Hall Treyew Road Truro TR1 3AY  | (in respect of an option to purchase dated 10th July 2013) (in respect of an option to purchase dated 10th July 2013) (in respect of unknown rights) | | |
| 510 |  BDW Trading Limited Barratt House Cartwright Way Forest Business Park Bardon Hill Coalville LE67 1UF | (in respect of unknown rights contained in an undated deed not held by HM Land Registry) (in respect of an option to purchase dated 21st July 2006) | - | - |





THE CORNWALL COUNCIL (LANGARTH GARDEN VILLAGE, THREEMILESTONE) COMPULSORY PURCHASE ORDER 2022

| Number on map (4) | Other qualifying persons under section 12(2A)(a) of the Acquisition of Land Act 1981 (5) | | Other qualifying persons under section 12(2A)(b) of the Acquisition of Land Act 1981 – not otherwise shown in Tables 1 & 2 (6) | |
|-------------------|---|---|--|--|
| | Name and address | Description of interest to be acquired | Name and address | Description of the land for which the person in adjoining column is likely to make a claim |
| | <p><i>(Co. Reg – 3018173)</i></p> <p>Cornwall Council County Hall Treyew Road Truro TR1 3AY</p> <p>Exemplar Projects (Truro) Limited Dean Clarke House Southernhay East Exeter EX1 1AP <i>(Co. Reg – 06941272)</i></p> <p>Exemplar Projects (Truro) Limited Dean Clarke House Southernhay East Exeter EX1 1AP <i>(Co. Reg – 06941272)</i></p> <p>Inox Homes (Penstraze) Limited Dean Clarke House Southernhay East Exeter EX1 1AP <i>(Co. Reg – 10166555)</i></p> | <p>(in respect of an option to purchase dated 10th July 2013)</p> <p>(in respect of an option to purchase dated 21st July 2006)</p> <p>(in respect of an option to purchase dated 10th July 2013)</p> <p>(in respect of an option to purchase dated 10th July 2013)</p> | | |



THE CORNWALL COUNCIL (LANGARTH GARDEN VILLAGE, THREEMILESTONE) COMPULSORY PURCHASE ORDER 2022

| Number on map (4) | Other qualifying persons under section 12(2A)(a) of the Acquisition of Land Act 1981 (5) | | Other qualifying persons under section 12(2A)(b) of the Acquisition of Land Act 1981 – not otherwise shown in Tables 1 & 2 (6) | |
|-------------------|--|--|--|--|
| | Name and address | Description of interest to be acquired | Name and address | Description of the land for which the person in adjoining column is likely to make a claim |
| |  | (in respect of an option to purchase dated 10th July 2013) | | |
| 520 | <p>BDW Trading Limited Barratt House Cartwright Way Forest Business Park Bardon Hill Coalville LE67 1UF (Co. Reg – 3018173)</p> <p></p> <p></p> <p>Langarth Farm Limited Trewinnard 5 Langarth Court West Trewirgie Road Redruth TR15 2FP</p> | <p>(in respect of an option to purchase dated 25 April 2016)</p> <p>(in respect of unknown rights)</p> <p>(in respect of unknown rights)</p> <p>(in respect of ancillary rights)</p> | - | - |

THE CORNWALL COUNCIL (LANGARTH GARDEN VILLAGE, THREEMILESTONE) COMPULSORY PURCHASE ORDER 2022

| Number on map (4) | Other qualifying persons under section 12(2A)(a) of the Acquisition of Land Act 1981 (5) | | Other qualifying persons under section 12(2A)(b) of the Acquisition of Land Act 1981 – not otherwise shown in Tables 1 & 2 (6) | |
|-------------------|---|--|--|--|
| | Name and address | Description of interest to be acquired | Name and address | Description of the land for which the person in adjoining column is likely to make a claim |
| | (Co. Reg – 09411497) | | | |
| 540 |  | (in respect of right of access and use of and maintenance of services) | - | - |
| |  | (in respect of right of access and use of and maintenance of services) | | |
| |  | (in respect of right of access and use of and maintenance of services) | | |
| 585 | Unregistered / Unknown | (in respect of oil pipeline) | - | - |
| 590 | Folk Nominee Limited Number One Business Centre Western Road Launceston PL15 7FJ (Co. Reg – 09939972) | (in respect of a registered charge on title CL201763) | - | - |
| |  | (in respect of a registered charge on title CL201763) | | |


THE CORNWALL COUNCIL (LANGARTH GARDEN VILLAGE, THREEMILESTONE) COMPULSORY PURCHASE ORDER 2022

| Number on map (4) | Other qualifying persons under section 12(2A)(a) of the Acquisition of Land Act 1981 (5) | | Other qualifying persons under section 12(2A)(b) of the Acquisition of Land Act 1981 – not otherwise shown in Tables 1 & 2 (6) | |
|-------------------|---|--|--|--|
| | Name and address | Description of interest to be acquired | Name and address | Description of the land for which the person in adjoining column is likely to make a claim |
| | <p>Roseaton Limited 7 Buttlegate Downderry Torpoint PL11 3NQ (Co. Reg – 04983507)</p> <p>Cornwall Council County Hall Treyew Road Truro TR1 3AY</p>  | <p>(in respect of a registered charge on title CL201763)</p> <p>(in respect of a right of way)</p> <p>(in respect of a right of way)</p> | | |
| 592 | <p>Folk Nominee Limited Number One Business Centre Western Road Launceston PL15 7FJ (Co. Reg – 09939972)</p>  | <p>(in respect of a registered charge on title CL201763)</p> <p>(in respect of a registered charge on title CL201763)</p> | - | - |

THE CORNWALL COUNCIL (LANGARTH GARDEN VILLAGE, THREEMILESTONE) COMPULSORY PURCHASE ORDER 2022

| Number on map (4) | Other qualifying persons under section 12(2A)(a) of the Acquisition of Land Act 1981 (5) | | Other qualifying persons under section 12(2A)(b) of the Acquisition of Land Act 1981 – not otherwise shown in Tables 1 & 2 (6) | |
|-------------------|---|---|--|--|
| | Name and address | Description of interest to be acquired | Name and address | Description of the land for which the person in adjoining column is likely to make a claim |
| | Roseaton Limited 7 Buttlegate Downderry Torpoint PL11 3NQ (Co. Reg – 04983507) | (in respect of a registered charge on title CL201763) | | |
| 595 | Lloyds Bank PLC 25 Gresham Street London EC2V 7HN (Co. Reg – 00002065) BP Oil UK Limited Chertsey Road Sunbury On Thames TW16 7BP (Co. Reg – 00446915) Maiden Green Limited Havelet House 181 South Esplanade St Peter Port Guernsey GY1 3JS (Co. Reg – 55403) National Grid PLC 1 - 3 Strand London WC2N 5EH (Co. Reg – 04031152) | (in respect of a registered charge on title CL208416) (in respect of an agreement for lease dated 29 March 2018) (in respect of an agreement for lease dated 29 March 2018) (in respect of access for maintaining and repairing apparatus) | - | - |




THE CORNWALL COUNCIL (LANGARTH GARDEN VILLAGE, THREEMILESTONE) COMPULSORY PURCHASE ORDER 2022

| Number on map (4) | Other qualifying persons under section 12(2A)(a) of the Acquisition of Land Act 1981 (5) | | Other qualifying persons under section 12(2A)(b) of the Acquisition of Land Act 1981 – not otherwise shown in Tables 1 & 2 (6) | |
|-------------------|--|--|--|--|
| | Name and address | Description of interest to be acquired | Name and address | Description of the land for which the person in adjoining column is likely to make a claim |
| | (as successors in title to the Central Electricity Generating Board) | | | |
| 600 | <p>BP Oil UK Limited Chertsey Road Sunbury On Thames TW16 7BP (Co. Reg – 00446915)</p>  <p>RJWalker Limited 6 Houndiscombe Road Plymouth PL4 6HH (Co. Reg – 06768899)</p> <p>Walker Developments (South West) Limited 6 Houndiscombe Road Plymouth PL4 6HH (Co. Reg – 02251127)</p> | <p>(in respect of an agreement for lease dated 29 March 2018)</p> <p>(in respect of an option to purchase dated 29 May 2019)</p> <p>(in respect of an option to purchase dated 29 May 2019)</p> <p>(in respect of an option to purchase dated 29 May 2019)</p> | - | - |

THE CORNWALL COUNCIL (LANGARTH GARDEN VILLAGE, THREEMILESTONE) COMPULSORY PURCHASE ORDER 2022

| Number on map (4) | Other qualifying persons under section 12(2A)(a) of the Acquisition of Land Act 1981 (5) | | Other qualifying persons under section 12(2A)(b) of the Acquisition of Land Act 1981 – not otherwise shown in Tables 1 & 2 (6) | |
|-------------------|--|--|--|--|
| | Name and address | Description of interest to be acquired | Name and address | Description of the land for which the person in adjoining column is likely to make a claim |
| | <p>Maiden Green Limited Havelet House 181 South Esplanade St Peter Port Guernsey GY1 3JS (Co. Reg – 55403)</p> <p>Unregistered / Unknown</p> | <p>(in respect of an agreement for lease dated 29 March 2018)</p> | | |
| | <p>National Grid PLC 1 - 3 Strand London WC2N 5EH (Co. Reg – 04031152) (as successors in title to the Central Electricity Generating Board)</p> | <p>(in respect of laying and maintaining a storm water drain)</p> | | |
| | <p>National Grid Electricity Distribution (South West) PLC Avonbank Feeder Road Bristol BS2 0TB (Co. Reg – 02366894)</p> | <p>(in respect of access for maintaining and repairing apparatus and pylons)</p> | | |
| | <p>Unregistered / Unknown</p> | <p>(in respect of wayleave)</p> | | |
| | <p>Unregistered / Unknown</p> | <p>(in respect of oil pipeline)</p> | | |





THE CORNWALL COUNCIL (LANGARTH GARDEN VILLAGE, THREEMILESTONE) COMPULSORY PURCHASE ORDER 2022

| Number on map (4) | Other qualifying persons under section 12(2A)(a) of the Acquisition of Land Act 1981 (5) | | Other qualifying persons under section 12(2A)(b) of the Acquisition of Land Act 1981 – not otherwise shown in Tables 1 & 2 (6) | |
|-------------------|---|---|--|--|
| | Name and address | Description of interest to be acquired | Name and address | Description of the land for which the person in adjoining column is likely to make a claim |
| 620 | Unregistered / Unknown | (in respect of a yearly rent charge) | - | - |
| | Maiden Green Limited Havelet House 181 South Esplanade St Peter Port Guernsey GY1 3JS (Co. Reg – 55403) | (in respect of an option to purchase dated 19 April 2013) | | |
| | Walker Developments (South West) Limited 6 Houndiscombe Road Plymouth PL4 6HH (Co. Reg – 02251127) | (in respect of an option to purchase dated 19 April 2013) | | |
| |  | (as trustee of The Hearts of Oak Benefit Society in respect of the right to construct and maintain a water drain) | | |
| |  | (as trustee of The Hearts of Oak Benefit Society in respect of the right to construct and maintain a water drain) | | |
| |  | (as trustee of The Hearts of Oak Benefit Society in respect of the right to construct and maintain a water drain) | | |

THE CORNWALL COUNCIL (LANGARTH GARDEN VILLAGE, THREEMILESTONE) COMPULSORY PURCHASE ORDER 2022

| Number on map (4) | Other qualifying persons under section 12(2A)(a) of the Acquisition of Land Act 1981 (5) | | Other qualifying persons under section 12(2A)(b) of the Acquisition of Land Act 1981 – not otherwise shown in Tables 1 & 2 (6) | |
|-------------------|---|---|--|--|
| | Name and address | Description of interest to be acquired | Name and address | Description of the land for which the person in adjoining column is likely to make a claim |
| | The Secretary of State for Health and Social Care Department of Health & Social Care 39 Victoria Street London SW1H 0EU | (in respect of the right to construct and maintain a water drain) | | |
| 625 | Situs Asset Management Limited 34th Floor 25 Canada Square London E14 5LB (Co. Reg – 06738409) [REDACTED] [REDACTED] [REDACTED] | (in respect of a registered charge on title CL148684) (in respect of unknown rights) (in respect of unknown rights) (in respect of unknown rights) (in respect of unknown rights) | - | - |
| 630 | Situs Asset Management Limited 34th Floor | (in respect of a registered charge on title CL148684) | - | - |

THE CORNWALL COUNCIL (LANGARTH GARDEN VILLAGE, THREEMILESTONE) COMPULSORY PURCHASE ORDER 2022

| Number on map (4) | Other qualifying persons under section 12(2A)(a) of the Acquisition of Land Act 1981 (5) | | Other qualifying persons under section 12(2A)(b) of the Acquisition of Land Act 1981 – not otherwise shown in Tables 1 & 2 (6) | |
|-------------------|---|--|--|--|
| | Name and address | Description of interest to be acquired | Name and address | Description of the land for which the person in adjoining column is likely to make a claim |
| | 25 Canada Square London E14 5LB (Co. Reg – 06738409)     | (in respect of unknown rights) (in respect of unknown rights) (in respect of unknown rights) (in respect of unknown rights) | | |
| 640 | Situs Asset Management Limited 34th Floor 25 Canada Square London E14 5LB (Co. Reg – 06738409) Unknown / Unregistered | (in respect of a registered charge on title CL135156) (in respect of a yearly rent charge) | - | - |
| 650 | Royal Cornwall Hospitals National Health Service Trust Bedruthan House | (in respect of a restriction against the disposition of the registered estate on title CL298787) | - | - |

THE CORNWALL COUNCIL (LANGARTH GARDEN VILLAGE, THREEMILESTONE) COMPULSORY PURCHASE ORDER 2022

| Number on map (4) | Other qualifying persons under section 12(2A)(a) of the Acquisition of Land Act 1981 (5) | | Other qualifying persons under section 12(2A)(b) of the Acquisition of Land Act 1981 – not otherwise shown in Tables 1 & 2 (6) | |
|-------------------|---|--|--|--|
| | Name and address | Description of interest to be acquired | Name and address | Description of the land for which the person in adjoining column is likely to make a claim |
| | Treliske Hospital Truro TR1 3LJ Unknown / Unregistered | (in respect of a yearly rent charge) | | |
| 655 | Cornwall Council County Hall Treyew Road Truro TR1 3AY University of Plymouth Drake Circus Plymouth PL4 8AA | (in respect of access) (in respect of access) | - | - |
| 690 | The Secretary of State for Health and Social Care Department of Health & Social Care 39 Victoria Street London SW1H 0EU Cornwall Council County Hall Treyew Road Truro TR1 3AY | (in respect of access) (in respect of right of way and a restriction against the disposition of the registered estate on title CL96089) | - | - |

THE CORNWALL COUNCIL (LANGARTH GARDEN VILLAGE, THREEMILESTONE) COMPULSORY PURCHASE ORDER 2022

| Number on map (4) | Other qualifying persons under section 12(2A)(a) of the Acquisition of Land Act 1981 (5) | | Other qualifying persons under section 12(2A)(b) of the Acquisition of Land Act 1981 – not otherwise shown in Tables 1 & 2 (6) | |
|-------------------|--|--|--|--|
| | Name and address | Description of interest to be acquired | Name and address | Description of the land for which the person in adjoining column is likely to make a claim |
| | Unregistered / Unknown | (in respect of a yearly rent charge) | | |

THE CORNWALL COUNCIL (LANGARTH GARDEN VILLAGE, THREEMILESTONE) COMPULSORY PURCHASE ORDER 2022

General Entries Schedule

| Name and Address | Capacity | Qualification |
|--|---|--|
| Wales & West Utilities Limited Wales & West House Spooner Close Coedkernew Newport NP10 8FZ <i>(Co. Reg – 05046791)</i> | As statutory gas undertaker | In respect of gas mains, pipes and other apparatus |
| National Grid Electricity Distribution PLC Avonbank Feeder Road Bristol BS2 0TB <i>(Co. Reg – 09223384)</i> | As statutory electricity undertaker | In respect of electricity transmission lines, cables and other apparatus |
| National Grid Electricity Distribution (South West) PLC Avonbank Feeder Road Bristol BS2 0TB <i>(Co. Reg – 02366894)</i> | As statutory electricity undertaker | In respect of electricity transmission lines, cables and other apparatus |
| ESP Utilities Group Limited 1st Floor Bluebird House Mole Business Park Leatherhead KT22 7BA <i>(Co. Reg – 02612105)</i> | As statutory gas undertaker | In respect of gas mains, pipes and other apparatus |
| BT Limited 1 Braham Street London E1 8EE <i>(Co. Reg – 02216369)</i> | As licensed telecommunications operator | In respect of telecommunications facilities |
| CityFibre Limited 15 Bedford Street London WC2E 9HE | As licensed telecommunications operator | In respect of telecommunications facilities |

THE CORNWALL COUNCIL (LANGARTH GARDEN VILLAGE, THREEMILESTONE) COMPULSORY PURCHASE ORDER 2022

| Name and Address | Capacity | Qualification |
|---|---|---|
| (Co. Reg – 7488363) | | |
| Colt Technology Services Colt House 20 Great Eastern Street London EC2A 3EH (Co. Reg – 02452736) | As licensed telecommunications operator | In respect of telecommunications facilities |
| Cornwall Council County Hall Treyew Road Truro TR1 3AY | As statutory undertaker | In respect of apparatus |
| ENGIE UK Limited c/o Bona Vacantia Government Legal Department (BVD) PO Box 2119 Croydon CR90 9QU (Co. Reg – 12448950) | As statutory electricity and gas undertaker | In respect of electricity transmission lines, cables, conduits, gas mains, pipes and other apparatus |
| GTC Limited Hyde Lodge Hyde Chalford Stroud GL6 8NZ (Co. Reg – 02670347) | As statutory water, electricity, gas undertaker and telecommunications operator | In respect of telecommunications facilities, electricity transmission lines, cables, conduits, gas mains, pipes and other apparatus |
| Mobile Broadband Network Limited Sixth Floor Thames Tower Station Road Reading RG1 1LX (Co. Reg – 06375220) | As licensed telecommunications operator | In respect of telecommunications facilities |

THE CORNWALL COUNCIL (LANGARTH GARDEN VILLAGE, THREEMILESTONE) COMPULSORY PURCHASE ORDER 2022

| Name and Address | Capacity | Qualification |
|---|---|---|
| Sky UK Limited Grant Way Isleworth TW7 5QD (Co. Reg – 02906991) | As licensed telecommunications operator | In respect of telecommunications facilities |
| Sota Limited c/o Bona Vacantia Government Legal Department (BVD) PO Box 2119 Croydon CR90 9QU (Co. Reg – 04066312) | As licensed telecommunications operator | In respect of telecommunications facilities |
| South West Water Limited Peninsula House Rydon Lane Exeter EX2 7HR (Co. Reg – 02366665) | As statutory water undertaker | In respect of facilities and apparatus |
| Utility Assets Limited 7 Laxton Close Attleborough NR17 1QY (Co. Reg – 07255054) | As statutory electricity undertaker | In respect of electricity transmission lines, cables and other apparatus |
| UK Power Solutions Limited Kingfisher Suite The Wheelhouse Bonds Mill Estate Stonehouse GL10 3RF (Co. Reg – 06256696) | As statutory electricity undertaker | In respect of an agreement dated 25 August 2017 made between Inox Capital Limited and UK Power Solutions Limited which was novated to Cornwall Council on 27 March 2020 |
| Verizon UK Limited Reading International Business Park Basingstoke Road Reading RG2 6DA (Co. Reg – 02776038) | As licensed telecommunications operator | In respect of telecommunications facilities |

THE CORNWALL COUNCIL (LANGARTH GARDEN VILLAGE, THREEMILESTONE) COMPULSORY PURCHASE ORDER 2022

| Name and Address | Capacity | Qualification |
|---|---|---|
| Virgin Media Limited 500 Brook Drive Reading RG2 6UU (Co. Reg – 02591237) | As licensed telecommunications operator | In respect of telecommunications facilities |
| Vodafone Limited Vodafone House The Connection Newbury RG14 2FN (Co. Reg – 01471587) | As licensed telecommunications operator | In respect of telecommunications facilities |
| DIO (MOD Abandoned Pipelines) DIO Headquarters Kingston Road Sutton Coldfield B75 7RL | As Defence Infrastructure Organisation | In respect of MOD Abandoned Pipelines |